

INITIAL RECEIPT

United States Department of the Interior
Bureau of Land Management
 DIV OF LANDS, MINRLS & ENERGY
 ONE N CENTRAL AVE
 PHOENIX, AZ 85004 -4427
 Phone: 602-417-9200

Receipt	
No:	4668404

Transaction #: 4791748

Date of Transaction: 01/23/2020

CUSTOMER:

BITTER CREEK EXPLORATION
 8825 N 23RD AVE STE 100
 PHOENIX, AZ 85021-4148 US

LINE #	QTY	DESCRIPTION	REMARKS	UNIT PRICE	TOTAL
1	187.00	LOCATABLE MINERALS / MINING CLAIMS- NEW, UNADJUD, ONE OR MORE AUTH NOS / NEW MINING CLAIM PROCESSING FEE CASES: AMC458910/\$20.00, AMC458911/\$20.00, AMC458912/\$20.00, AMC458913/\$20.00, AMC458914/\$20.00, AMC458915/\$20.00, AMC458916/\$20.00, AMC458917/\$20.00, AMC458918/\$20.00, AMC458919/\$20.00, AMC458920/\$20.00, AMC458921/\$20.00, AMC458922/\$20.00, AMC458923/\$20.00, AMC458924/\$20.00, AMC458925/\$20.00, AMC458926/\$20.00, AMC458927/\$20.00, AMC458928/\$20.00, AMC458929/\$20.00, AMC458930/\$20.00, AMC458931/\$20.00, AMC458932/\$20.00, AMC458933/\$20.00, AMC458934/\$20.00, AMC458935/\$20.00, AMC458936/\$20.00, AMC458937/\$20.00, AMC458938/\$20.00, AMC458939/\$20.00, AMC458940/\$20.00, AMC458941/\$20.00, AMC458942/\$20.00, AMC458943/\$20.00, AMC458944/\$20.00, AMC458945/\$20.00, AMC458946/\$20.00, AMC458947/\$20.00, AMC458948/\$20.00, AMC458949/\$20.00, AMC458950/\$20.00, AMC458951/\$20.00, AMC458952/\$20.00, AMC458953/\$20.00, AMC458954/\$20.00, AMC458955/\$20.00, AMC458956/\$20.00, AMC458957/\$20.00, AMC458958/\$20.00, AMC458959/\$20.00, AMC458960/\$20.00, AMC458961/\$20.00,		- n/a -	3740.00

ENTERED
 JAN 29 2020
 BY: *Rjm*

AMC458962/\$20.00, AMC458963/\$20.00,
AMC458964/\$20.00, AMC458965/\$20.00,
AMC458966/\$20.00, AMC458967/\$20.00,
AMC458968/\$20.00, AMC458969/\$20.00,
AMC458970/\$20.00, AMC458971/\$20.00,
AMC458972/\$20.00, AMC458973/\$20.00,
AMC458974/\$20.00, AMC458975/\$20.00,
AMC458976/\$20.00, AMC458977/\$20.00,
AMC458978/\$20.00, AMC458979/\$20.00,
AMC458980/\$20.00, AMC458981/\$20.00,
AMC458982/\$20.00, AMC458983/\$20.00,
AMC458984/\$20.00, AMC458985/\$20.00,
AMC458986/\$20.00, AMC458987/\$20.00,
AMC458988/\$20.00, AMC458989/\$20.00,
AMC458990/\$20.00, AMC458991/\$20.00,
AMC458992/\$20.00, AMC458993/\$20.00,
AMC458994/\$20.00, AMC458995/\$20.00,
AMC458996/\$20.00, AMC458997/\$20.00,
AMC458998/\$20.00, AMC458999/\$20.00,
AMC459000/\$20.00, AMC459001/\$20.00,
AMC459002/\$20.00, AMC459003/\$20.00,
AMC459004/\$20.00, AMC459005/\$20.00,
AMC459006/\$20.00, AMC459007/\$20.00,
AMC459008/\$20.00, AMC459009/\$20.00,
AMC459010/\$20.00, AMC459011/\$20.00,
AMC459012/\$20.00, AMC459013/\$20.00,
AMC459014/\$20.00, AMC459015/\$20.00,
AMC459016/\$20.00, AMC459017/\$20.00,
AMC459018/\$20.00, AMC459019/\$20.00,
AMC459020/\$20.00, AMC459021/\$20.00,
AMC459022/\$20.00, AMC459023/\$20.00,
AMC459024/\$20.00, AMC459025/\$20.00,
AMC459026/\$20.00, AMC459027/\$20.00,
AMC459028/\$20.00, AMC459029/\$20.00,
AMC459030/\$20.00, AMC459031/\$20.00,
AMC459032/\$20.00, AMC459033/\$20.00,
AMC459034/\$20.00, AMC459035/\$20.00,
AMC459036/\$20.00, AMC459037/\$20.00,
AMC459038/\$20.00, AMC459039/\$20.00,
AMC459040/\$20.00, AMC459041/\$20.00,
AMC459042/\$20.00, AMC459043/\$20.00,
AMC459044/\$20.00, AMC459045/\$20.00,
AMC459046/\$20.00, AMC459047/\$20.00,
AMC459048/\$20.00, AMC459049/\$20.00,
AMC459050/\$20.00, AMC459051/\$20.00,
AMC459052/\$20.00, AMC459053/\$20.00,
AMC459054/\$20.00, AMC459055/\$20.00,
AMC459056/\$20.00, AMC459057/\$20.00,
AMC459058/\$20.00, AMC459059/\$20.00,

		AMC459060/\$20.00, AMC459061/\$20.00, AMC459062/\$20.00, AMC459063/\$20.00, AMC459064/\$20.00, AMC459065/\$20.00, AMC459066/\$20.00, AMC459067/\$20.00, AMC459068/\$20.00, AMC459069/\$20.00, AMC459070/\$20.00, AMC459071/\$20.00, AMC459072/\$20.00, AMC459073/\$20.00, AMC459074/\$20.00, AMC459075/\$20.00, AMC459076/\$20.00, AMC459077/\$20.00, AMC459078/\$20.00, AMC459079/\$20.00, AMC459080/\$20.00, AMC459081/\$20.00, AMC459082/\$20.00, AMC459083/\$20.00, AMC459084/\$20.00, AMC459085/\$20.00, AMC459086/\$20.00, AMC459087/\$20.00, AMC459088/\$20.00, AMC459089/\$20.00, AMC459090/\$20.00, AMC459091/\$20.00, AMC459092/\$20.00, AMC459093/\$20.00, AMC459094/\$20.00, AMC459095/\$20.00, AMC459096/\$20.00		
2	187.00	LOCATABLE MINERALS / MINING CLAIMS- NEW, UNADJUD, ONE OR MORE AUTH NOS / NEW MINING CLAIMS LOCATION FEE CASES: AMC458910/\$40.00, AMC458911/\$40.00, AMC458912/\$40.00, AMC458913/\$40.00, AMC458914/\$40.00, AMC458915/\$40.00, AMC458916/\$40.00, AMC458917/\$40.00, AMC458918/\$40.00, AMC458919/\$40.00, AMC458920/\$40.00, AMC458921/\$40.00, AMC458922/\$40.00, AMC458923/\$40.00, AMC458924/\$40.00, AMC458925/\$40.00, AMC458926/\$40.00, AMC458927/\$40.00, AMC458928/\$40.00, AMC458929/\$40.00, AMC458930/\$40.00, AMC458931/\$40.00, AMC458932/\$40.00, AMC458933/\$40.00, AMC458934/\$40.00, AMC458935/\$40.00, AMC458936/\$40.00, AMC458937/\$40.00, AMC458938/\$40.00, AMC458939/\$40.00, AMC458940/\$40.00, AMC458941/\$40.00, AMC458942/\$40.00, AMC458943/\$40.00, AMC458944/\$40.00, AMC458945/\$40.00, AMC458946/\$40.00, AMC458947/\$40.00, AMC458948/\$40.00, AMC458949/\$40.00, AMC458950/\$40.00, AMC458951/\$40.00, AMC458952/\$40.00, AMC458953/\$40.00, AMC458954/\$40.00, AMC458955/\$40.00, AMC458956/\$40.00, AMC458957/\$40.00, AMC458958/\$40.00, AMC458959/\$40.00, AMC458960/\$40.00, AMC458961/\$40.00, AMC458962/\$40.00, AMC458963/\$40.00,	- n/a -	7480.00

AMC458964/\$40.00, AMC458965/\$40.00,
AMC458966/\$40.00, AMC458967/\$40.00,
AMC458968/\$40.00, AMC458969/\$40.00,
AMC458970/\$40.00, AMC458971/\$40.00,
AMC458972/\$40.00, AMC458973/\$40.00,
AMC458974/\$40.00, AMC458975/\$40.00,
AMC458976/\$40.00, AMC458977/\$40.00,
AMC458978/\$40.00, AMC458979/\$40.00,
AMC458980/\$40.00, AMC458981/\$40.00,
AMC458982/\$40.00, AMC458983/\$40.00,
AMC458984/\$40.00, AMC458985/\$40.00,
AMC458986/\$40.00, AMC458987/\$40.00,
AMC458988/\$40.00, AMC458989/\$40.00,
AMC458990/\$40.00, AMC458991/\$40.00,
AMC458992/\$40.00, AMC458993/\$40.00,
AMC458994/\$40.00, AMC458995/\$40.00,
AMC458996/\$40.00, AMC458997/\$40.00,
AMC458998/\$40.00, AMC458999/\$40.00,
AMC459000/\$40.00, AMC459001/\$40.00,
AMC459002/\$40.00, AMC459003/\$40.00,
AMC459004/\$40.00, AMC459005/\$40.00,
AMC459006/\$40.00, AMC459007/\$40.00,
AMC459008/\$40.00, AMC459009/\$40.00,
AMC459010/\$40.00, AMC459011/\$40.00,
AMC459012/\$40.00, AMC459013/\$40.00,
AMC459014/\$40.00, AMC459015/\$40.00,
AMC459016/\$40.00, AMC459017/\$40.00,
AMC459018/\$40.00, AMC459019/\$40.00,
AMC459020/\$40.00, AMC459021/\$40.00,
AMC459022/\$40.00, AMC459023/\$40.00,
AMC459024/\$40.00, AMC459025/\$40.00,
AMC459026/\$40.00, AMC459027/\$40.00,
AMC459028/\$40.00, AMC459029/\$40.00,
AMC459030/\$40.00, AMC459031/\$40.00,
AMC459032/\$40.00, AMC459033/\$40.00,
AMC459034/\$40.00, AMC459035/\$40.00,
AMC459036/\$40.00, AMC459037/\$40.00,
AMC459038/\$40.00, AMC459039/\$40.00,
AMC459040/\$40.00, AMC459041/\$40.00,
AMC459042/\$40.00, AMC459043/\$40.00,
AMC459044/\$40.00, AMC459045/\$40.00,
AMC459046/\$40.00, AMC459047/\$40.00,
AMC459048/\$40.00, AMC459049/\$40.00,
AMC459050/\$40.00, AMC459051/\$40.00,
AMC459052/\$40.00, AMC459053/\$40.00,
AMC459054/\$40.00, AMC459055/\$40.00,
AMC459056/\$40.00, AMC459057/\$40.00,
AMC459058/\$40.00, AMC459059/\$40.00,
AMC459060/\$40.00, AMC459061/\$40.00,

		AMC459062/\$40.00, AMC459063/\$40.00, AMC459064/\$40.00, AMC459065/\$40.00, AMC459066/\$40.00, AMC459067/\$40.00, AMC459068/\$40.00, AMC459069/\$40.00, AMC459070/\$40.00, AMC459071/\$40.00, AMC459072/\$40.00, AMC459073/\$40.00, AMC459074/\$40.00, AMC459075/\$40.00, AMC459076/\$40.00, AMC459077/\$40.00, AMC459078/\$40.00, AMC459079/\$40.00, AMC459080/\$40.00, AMC459081/\$40.00, AMC459082/\$40.00, AMC459083/\$40.00, AMC459084/\$40.00, AMC459085/\$40.00, AMC459086/\$40.00, AMC459087/\$40.00, AMC459088/\$40.00, AMC459089/\$40.00, AMC459090/\$40.00, AMC459091/\$40.00, AMC459092/\$40.00, AMC459093/\$40.00, AMC459094/\$40.00, AMC459095/\$40.00, AMC459096/\$40.00			
3	187.00	LOCATABLE MINERALS / MINING CLAIMS- NEW, UNADJUD, ONE OR MORE AUTH NOS / NEW MINING CLAIMS MAINTENANCE FEE CASES: AMC458910/\$165.00, AMC458911/ \$165.00, AMC458912/\$165.00, AMC458913/ \$165.00, AMC458914/\$165.00, AMC458915/ \$165.00, AMC458916/\$165.00, AMC458917/ \$165.00, AMC458918/\$165.00, AMC458919/ \$165.00, AMC458920/\$165.00, AMC458921/ \$165.00, AMC458922/\$165.00, AMC458923/ \$165.00, AMC458924/\$165.00, AMC458925/ \$165.00, AMC458926/\$165.00, AMC458927/ \$165.00, AMC458928/\$165.00, AMC458929/ \$165.00, AMC458930/\$165.00, AMC458931/ \$165.00, AMC458932/\$165.00, AMC458933/ \$165.00, AMC458934/\$165.00, AMC458935/ \$165.00, AMC458936/\$165.00, AMC458937/ \$165.00, AMC458938/\$165.00, AMC458939/ \$165.00, AMC458940/\$165.00, AMC458941/ \$165.00, AMC458942/\$165.00, AMC458943/ \$165.00, AMC458944/\$165.00, AMC458945/ \$165.00, AMC458946/\$165.00, AMC458947/ \$165.00, AMC458948/\$165.00, AMC458949/ \$165.00, AMC458950/\$165.00, AMC458951/ \$165.00, AMC458952/\$165.00, AMC458953/ \$165.00, AMC458954/\$165.00, AMC458955/ \$165.00, AMC458956/\$165.00, AMC458957/ \$165.00, AMC458958/\$165.00, AMC458959/ \$165.00, AMC458960/\$165.00, AMC458961/ \$165.00, AMC458962/\$165.00, AMC458963/ \$165.00, AMC458964/\$165.00, AMC458965/		- n/a -	30855.00

\$165.00, AMC458966/\$165.00, AMC458967/
\$165.00, AMC458968/\$165.00, AMC458969/
\$165.00, AMC458970/\$165.00, AMC458971/
\$165.00, AMC458972/\$165.00, AMC458973/
\$165.00, AMC458974/\$165.00, AMC458975/
\$165.00, AMC458976/\$165.00, AMC458977/
\$165.00, AMC458978/\$165.00, AMC458979/
\$165.00, AMC458980/\$165.00, AMC458981/
\$165.00, AMC458982/\$165.00, AMC458983/
\$165.00, AMC458984/\$165.00, AMC458985/
\$165.00, AMC458986/\$165.00, AMC458987/
\$165.00, AMC458988/\$165.00, AMC458989/
\$165.00, AMC458990/\$165.00, AMC458991/
\$165.00, AMC458992/\$165.00, AMC458993/
\$165.00, AMC458994/\$165.00, AMC458995/
\$165.00, AMC458996/\$165.00, AMC458997/
\$165.00, AMC458998/\$165.00, AMC458999/
\$165.00, AMC459000/\$165.00, AMC459001/
\$165.00, AMC459002/\$165.00, AMC459003/
\$165.00, AMC459004/\$165.00, AMC459005/
\$165.00, AMC459006/\$165.00, AMC459007/
\$165.00, AMC459008/\$165.00, AMC459009/
\$165.00, AMC459010/\$165.00, AMC459011/
\$165.00, AMC459012/\$165.00, AMC459013/
\$165.00, AMC459014/\$165.00, AMC459015/
\$165.00, AMC459016/\$165.00, AMC459017/
\$165.00, AMC459018/\$165.00, AMC459019/
\$165.00, AMC459020/\$165.00, AMC459021/
\$165.00, AMC459022/\$165.00, AMC459023/
\$165.00, AMC459024/\$165.00, AMC459025/
\$165.00, AMC459026/\$165.00, AMC459027/
\$165.00, AMC459028/\$165.00, AMC459029/
\$165.00, AMC459030/\$165.00, AMC459031/
\$165.00, AMC459032/\$165.00, AMC459033/
\$165.00, AMC459034/\$165.00, AMC459035/
\$165.00, AMC459036/\$165.00, AMC459037/
\$165.00, AMC459038/\$165.00, AMC459039/
\$165.00, AMC459040/\$165.00, AMC459041/
\$165.00, AMC459042/\$165.00, AMC459043/
\$165.00, AMC459044/\$165.00, AMC459045/
\$165.00, AMC459046/\$165.00, AMC459047/
\$165.00, AMC459048/\$165.00, AMC459049/
\$165.00, AMC459050/\$165.00, AMC459051/
\$165.00, AMC459052/\$165.00, AMC459053/
\$165.00, AMC459054/\$165.00, AMC459055/
\$165.00, AMC459056/\$165.00, AMC459057/
\$165.00, AMC459058/\$165.00, AMC459059/
\$165.00, AMC459060/\$165.00, AMC459061/
\$165.00, AMC459062/\$165.00, AMC459063/

	\$165.00, AMC459064/\$165.00, AMC459065/ \$165.00, AMC459066/\$165.00, AMC459067/ \$165.00, AMC459068/\$165.00, AMC459069/ \$165.00, AMC459070/\$165.00, AMC459071/ \$165.00, AMC459072/\$165.00, AMC459073/ \$165.00, AMC459074/\$165.00, AMC459075/ \$165.00, AMC459076/\$165.00, AMC459077/ \$165.00, AMC459078/\$165.00, AMC459079/ \$165.00, AMC459080/\$165.00, AMC459081/ \$165.00, AMC459082/\$165.00, AMC459083/ \$165.00, AMC459084/\$165.00, AMC459085/ \$165.00, AMC459086/\$165.00, AMC459087/ \$165.00, AMC459088/\$165.00, AMC459089/ \$165.00, AMC459090/\$165.00, AMC459091/ \$165.00, AMC459092/\$165.00, AMC459093/ \$165.00, AMC459094/\$165.00, AMC459095/ \$165.00, AMC459096/\$165.00		
TOTAL:			\$42,075.00

PAYMENT INFORMATION			
1	AMOUNT:	42075.00	POSTMARKED: N/A
	TYPE:	CHECK	RECEIVED: 01/23/2020
	CHECK NO:	11760	
	NAME:	CARLIN TREND MINING SERVICES 369 - 5TH ST ELKO NV 89801 US	

REMARKS

This receipt was generated by the automated BLM Collections and Billing System and is a paper representation of a portion of the official electronic record contained therein.

CORRESPONDENCE

TRANSFERS

MAINTENANCE FEES
WAIVERS
POL/NOI

MISCELLANEOUS

LOCATION NOTICES
AMENDMENTS
STATUS SHEET
GEO REPORT/MTP

MINING CLAIM STATUS REPORT - Assessment Year 2020

Data Entered: 1/29/2020

MTP Checked By: 1/29/2020

GEO Checked By: 1/29/2020

LEAD SERIAL NUMBER: AMC 458910 thru AMC 459096

NUMBER OF CLAIMS & TYPE:

107 LODE
 _____ PLACER
 _____ ASSOCIATION PLACER
 _____ MILL SITE
 _____ TUNNEL SITE

CHARGES:

Processing Fee @ \$20 = \$ 3,740
 Location Fee @ \$40 = \$ 4,480
 Maintenance Fee @ \$165 = \$ 30,855
 Add'l Maint Fee for Assoc Placer = \$ _____
SUBTOTAL \$ _____
 Other Fees \$ _____
 Other Fees \$ _____
TOTAL \$ 42,075

TOTAL ACREAGE: _____ Per Claim
 (Placer Only)

NUMBER OF LOCATORS: _____

DOCUMENTS RECEIVED VIA: Over-the-Counter [] Mail [] **TIMELY FILED:** Yes [] No []

LEGAL DESCRIPTION: T 7N R 2W SEC 2-5, 8-16, 22
 T _____ R _____ SEC _____
 T _____ R _____ SEC _____
 T _____ R _____ SEC _____
 T _____ R _____ SEC _____

BLM [] FOREST SERVICE [] _____ SUBJ TO PL 359: Yes [] No []
 WILDERNESS AREA [] _____

SPLIT ESTATE: N/A [] SX [] PX [] OTHER [] _____
 SRHA [] Was proper Notice filed if located on SHRA Land? Yes [] No []

RECONVEYED MINERALS ON BLM LAND REQUIRE OPENING ORDER FROM 1944 TO 1993:
 Open to Entry On _____ N/A []

COMMENTS/STATUS: VOID [] PARTIALLY VOID [] PVT MINERALS [] WITHDRAWN LANDS []
 OTHER [] NO RIGHTS EXTENDED TO THOSE PORTIONS OF MINING CLAIMS ON LAND NOT OPEN TO MINING LOCATION - RM

[] Claimant acknowledges that portions of the following claim(s) site(s) may be void or voidable.

Printed Name of Claimant _____ Signature of Claimant _____

*****FINAL ADJUDICATION*****

DATE 7/6/2020 INITIALS RM

AMC458910

Recording requested by:
Bitter Creek Exploration Inc.

When recorded return to:
Tim Marsh
4750 N. Bonanza Avenue
Tucson, AZ 85749

LOCATION NOTICE FOR LODE MINING CLAIM

NOTICE IS HEREBY GIVEN that the BC 1 lode mining claim has been located by Bitter Creek Exploration Inc., whose current mailing address is 8825 N 23rd Avenue, Suite 100, Phoenix, Arizona 85021. The general course of this claim is north - south and it is situated in Yavapai County, Arizona. This claim is 1500 feet in length and 600 feet in width. This claim runs from the location monument on which this location notice is posted approximately 1490 feet in a northerly direction to the north end line and 10 feet in a southerly direction to the south end line. This claim is marked by six monuments, one at each corner and one at the center of each end line of the claim.

The location monument on which this notice is posted is situated within Section 4, Township 7 North, Range 2 West, Gila and Salt River Meridian, Arizona, and this claim occupies the following Quarter Section(s), Section(s), Township(s), and Range(s):

Quarter Section	Section	Township	Range
<u>NE</u>	<u>5</u>	7 North	2 West
<u>SE</u>	<u>5</u>	7 North	2 West
<u>NW</u>	<u>4</u>	7 North	2 West
<u>SW</u>	<u>4</u>	7 North	2 West

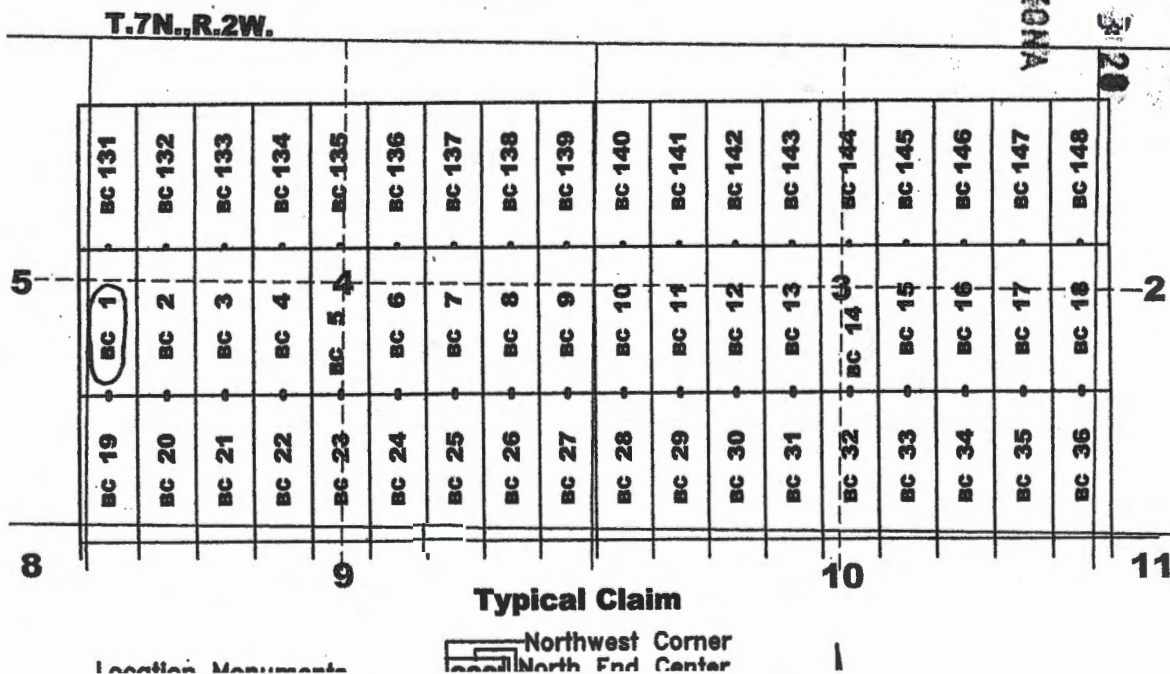
The Northwest corner of this claim is approximately 15836 feet West and 8296 feet North of the surveyed southwest corner of Section 12, Township 7 North, Range 2 West, Gila and Salt River Meridian.

DATED AND POSTED on the ground this 17th day of December, 2019.

Curt Barlow Agent for: Bitter Creek Exploration Inc.
8825 N. 23rd Ave., Ste 100
Phoenix, Arizona 85021

RECEIVED
 DEPT. OF STATE OFFICE
 PHOENIX, ARIZONA
 2019 JAN 21 P 3:20

Claim Map for BC Lode Claim



AMC458910

Recording requested by:
Bitter Creek Exploration Inc.

When recorded return to:
Tim Marsh
4750 N. Bonanza Avenue
Tucson, AZ 85749

LOCATION NOTICE FOR LODE MINING CLAIM

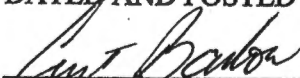
NOTICE IS HEREBY GIVEN that the BC 2 lode mining claim has been located by Bitter Creek Exploration Inc., whose current mailing address is 8825 N 23rd Avenue, Suite 100, Phoenix, Arizona 85021. The general course of this claim is north - south and it is situated in Yavapai County, Arizona. This claim is 1500 feet in length and 600 feet in width. This claim runs from the location monument on which this location notice is posted approximately 1490 feet in a northerly direction to the north end line and 10 feet in a southerly direction to the south end line. This claim is marked by six monuments, one at each corner and one at the center of each end line of the claim.

The location monument on which this notice is posted is situated within Section 4, Township 7 North, Range 2 West, Gila and Salt River Meridian, Arizona, and this claim occupies the following Quarter Section(s), Section(s), Township(s), and Range(s):

Quarter Section	Section	Township	Range
<u>NW</u>	<u>4</u>	7 North	2 West
<u>SW</u>	<u>4</u>	7 North	2 West
_____	_____	7 North	2 West
_____	_____	7 North	2 West

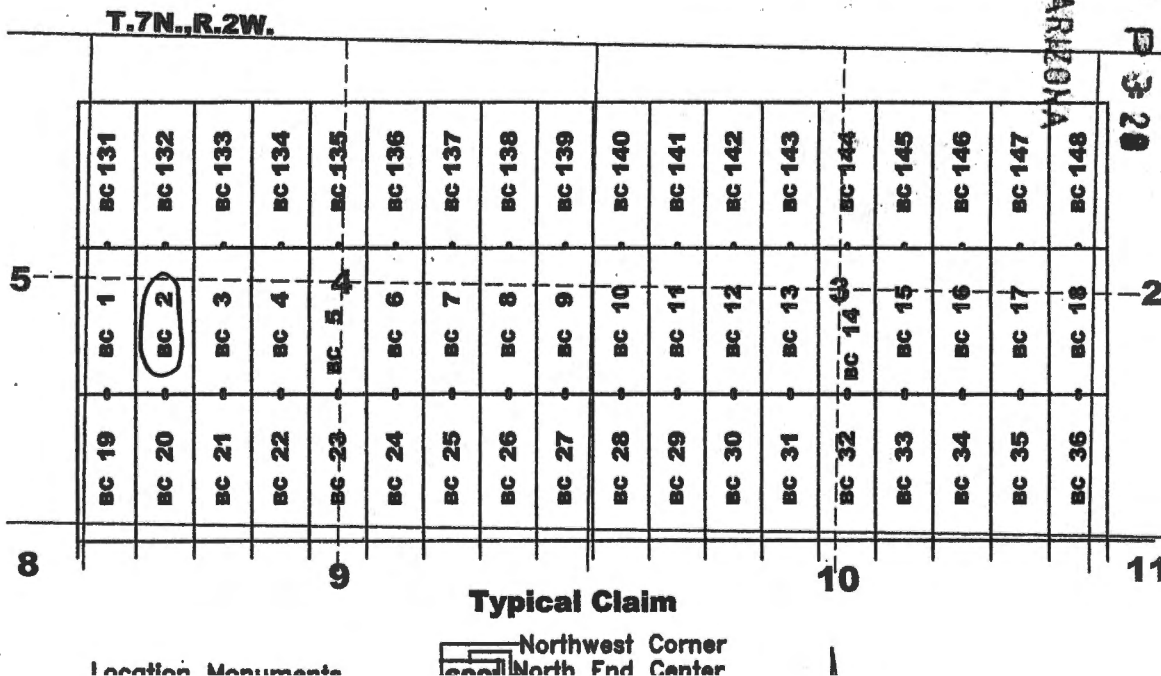
The Northwest corner of this claim is approximately 15236 feet West and 8296 feet North of the surveyed southwest corner of Section 12, Township 7 North, Range 2 West, Gila and Salt River Meridian.

DATED AND POSTED on the ground this 17th day of December, 2019.


Curtis Barlow

Agent for: Bitter Creek Exploration Inc.
8825 N. 23rd Ave., Ste 100
Phoenix, Arizona 85021

Claim Map for BC Lode Claim



RECEIVED
 BLM AZ STATE OFFICE
 2020 JAN 21 10 33 20
 PHOENIX, ARIZONA

AH C458911

Recording requested by:
Bitter Creek Exploration Inc.

When recorded return to:
Tim Marsh
4750 N. Bonanza Avenue
Tucson, AZ 85749

LOCATION NOTICE FOR LODE MINING CLAIM

NOTICE IS HEREBY GIVEN that the BC 3 lode mining claim has been located by Bitter Creek Exploration Inc., whose current mailing address is 8825 N 23rd Avenue, Suite 100, Phoenix, Arizona 85021. The general course of this claim is north - south and it is situated in Yavapai County, Arizona. This claim is 1500 feet in length and 600 feet in width. This claim runs from the location monument on which this location notice is posted approximately 1490 feet in a northerly direction to the north end line and 10 feet in a southerly direction to the south end line. This claim is marked by six monuments, one at each corner and one at the center of each end line of the claim.

The location monument on which this notice is posted is situated within Section 4, Township 7 North, Range 2 West, Gila and Salt River Meridian, Arizona, and this claim occupies the following Quarter Section(s), Section(s), Township(s), and Range(s):

Quarter Section	Section	Township	Range
<u>NW</u>	<u>4</u>	7 North	2 West
<u>SW</u>	<u>4</u>	7 North	2 West
_____	_____	7 North	2 West
_____	_____	7 North	2 West

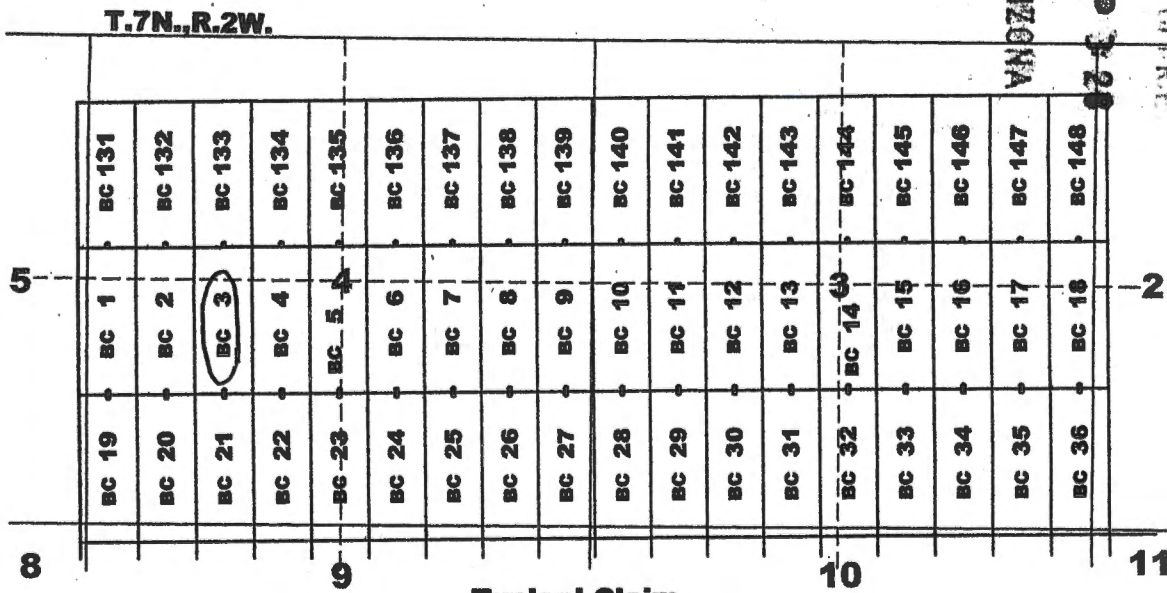
The Northwest corner of this claim is approximately 14636 feet West and 8296 feet North of the surveyed southwest corner of Section 12, Township 7 North, Range 2 West, Gila and Salt River Meridian.

DATED AND POSTED on the ground this 17th day of December, 2019.

Curt Barlow
Curtis Barlow

Agent for: Bitter Creek Exploration Inc.
8825 N. 23rd Ave., Ste 100
Phoenix, Arizona 85021

Claim Map for BC Lode Claim



RECEIVED
 BLM AZ STATE OFFICE
 2020 JAN 21 P 3:28
 PHOENIX, ARIZONA

AHCH458912

Recording requested by:
Bitter Creek Exploration Inc.

When recorded return to:
Tim Marsh
4750 N. Bonanza Avenue
Tucson, AZ 85749

LOCATION NOTICE FOR LODE MINING CLAIM

NOTICE IS HEREBY GIVEN that the BC 4 lode mining claim has been located by Bitter Creek Exploration Inc., whose current mailing address is 8825 N 23rd Avenue, Suite 100, Phoenix, Arizona 85021. The general course of this claim is north - south and it is situated in Yavapai County, Arizona. This claim is 1500 feet in length and 600 feet in width. This claim runs from the location monument on which this location notice is posted approximately 1490 feet in a northerly direction to the north end line and 10 feet in a southerly direction to the south end line. This claim is marked by six monuments, one at each corner and one at the center of each end line of the claim.

The location monument on which this notice is posted is situated within Section 4, Township 7 North, Range 2 West, Gila and Salt River Meridian, Arizona, and this claim occupies the following Quarter Section(s), Section(s), Township(s), and Range(s):

Quarter Section	Section	Township	Range
<u>NW</u>	<u>4</u>	7 North	2 West
<u>SW</u>	<u>4</u>	7 North	2 West
_____	_____	7 North	2 West
_____	_____	7 North	2 West

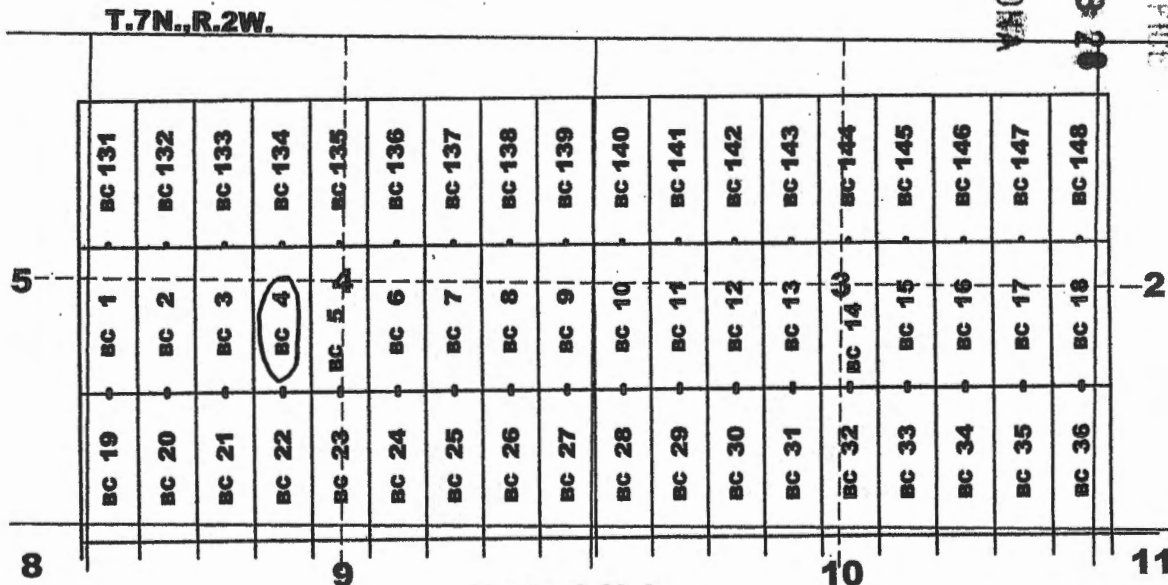
The Northwest corner of this claim is approximately 14036 feet West and 8296 feet North of the surveyed southwest corner of Section 12, Township 7 North, Range 2 West, Gila and Salt River Meridian.

DATED AND POSTED on the ground this 17th day of December, 2019.

Curtis Barlow Agent for: Bitter Creek Exploration Inc.
8825 N. 23rd Ave., Ste 100
Phoenix, Arizona 85021

RECEIVED
 BLM-AZ STATE OFFICE
 2020 JAN 21 P 3:28
 PHOENIX, ARIZONA

Claim Map for BC Lode Claim



AN0458913

Recording requested by:
Bitter Creek Exploration Inc.

When recorded return to:
Tim Marsh
4750 N. Bonanza Avenue
Tucson, AZ 85749

LOCATION NOTICE FOR LODE MINING CLAIM


NOTICE IS HEREBY GIVEN that the BC 5 lode mining claim has been located by Bitter Creek Exploration Inc., whose current mailing address is 8825 N 23rd Avenue, Suite 100, Phoenix, Arizona 85021. The general course of this claim is north - south and it is situated in Yavapai County, Arizona. This claim is 1500 feet in length and 600 feet in width. This claim runs from the location monument on which this location notice is posted approximately 1490 feet in a northerly direction to the north end line and 10 feet in a southerly direction to the south end line. This claim is marked by six monuments, one at each corner and one at the center of each end line of the claim.

The location monument on which this notice is posted is situated within Section 4, Township 7 North, Range 2 West, Gila and Salt River Meridian, Arizona, and this claim occupies the following Quarter Section(s), Section(s), Township(s), and Range(s):

Quarter Section	Section	Township	Range
<u>NW</u>	<u>4</u>	7 North	2 West
<u>NE</u>	<u>4</u>	7 North	2 West
<u>SW</u>	<u>4</u>	7 North	2 West
<u>SE</u>	<u>4</u>	7 North	2 West

The Northwest corner of this claim is approximately 13436 feet West and 82.96 feet North of the surveyed southwest corner of Section 12, Township 7 North, Range 2 West, Gila and Salt River Meridian.

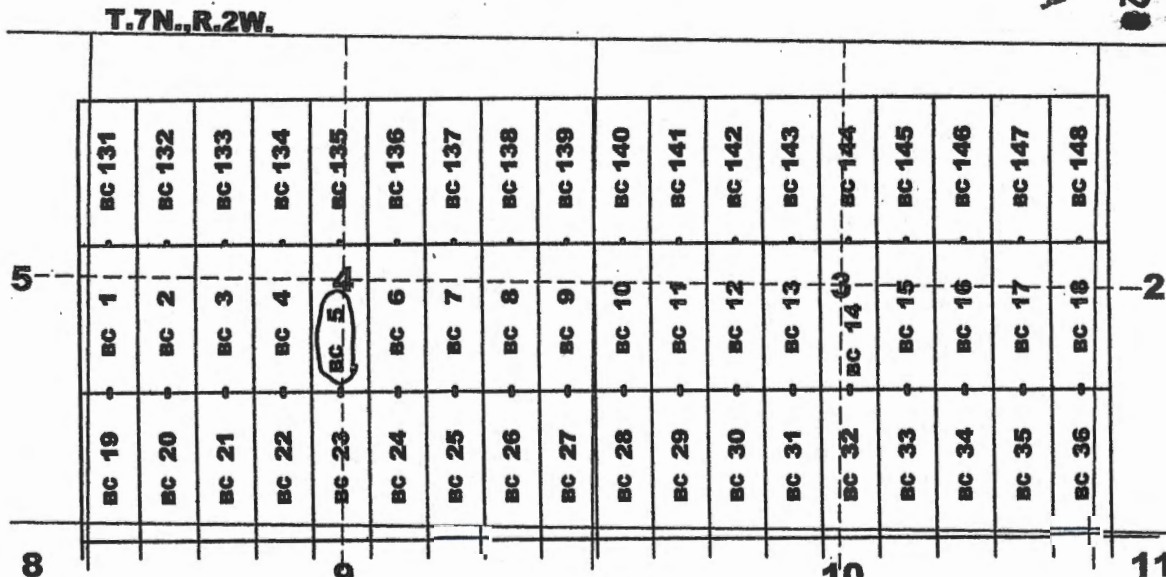
DATED AND POSTED on the ground this 17th day of December, 2019.


Curtis Barlow

Agent for: Bitter Creek Exploration Inc.
8825 N. 23rd Ave., Ste 100
Phoenix, Arizona 85021

RECEIVED
 BLM AZ STATE OFFICE
 200 JAN 21 P 3 20
 PHOENIX, ARIZONA

Claim Map for BC Lode Claim



Location Monuments

 Northwest Corner
 600' North End Center

AMC458914

Recording requested by:
Bitter Creek Exploration Inc.

When recorded return to:
Tim Marsh
4750 N. Bonanza Avenue
Tucson, AZ 85749

LOCATION NOTICE FOR LODE MINING CLAIM

NOTICE IS HEREBY GIVEN that the BC 6 lode mining claim has been located by Bitter Creek Exploration Inc., whose current mailing address is 8825 N 23rd Avenue, Suite 100, Phoenix, Arizona 85021. The general course of this claim is north - south and it is situated in Yavapai County, Arizona. This claim is 1500 feet in length and 600 feet in width. This claim runs from the location monument on which this location notice is posted approximately 1490 feet in a northerly direction to the north end line and 10 feet in a southerly direction to the south end line. This claim is marked by six monuments, one at each corner and one at the center of each end line of the claim.

The location monument on which this notice is posted is situated within Section 4, Township 7 North, Range 2 West, Gila and Salt River Meridian, Arizona, and this claim occupies the following Quarter Section(s), Section(s), Township(s), and Range(s):

Quarter Section	Section	Township	Range
<u>NE</u>	<u>4</u>	7 North	2 West
<u>SE</u>	<u>4</u>	7 North	2 West
_____	_____	7 North	2 West
_____	_____	7 North	2 West

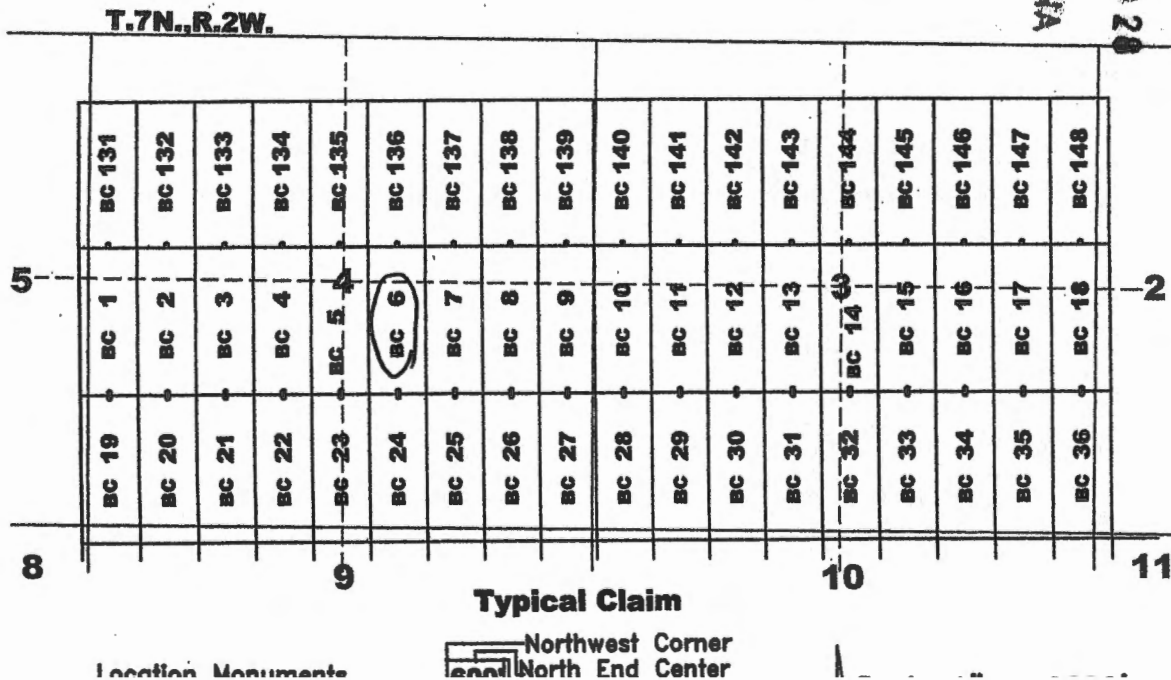
The Northwest corner of this claim is approximately 12836 feet West and 8296 feet North of the surveyed southwest corner of Section 12, Township 7 North, Range 2 West, Gila and Salt River Meridian.

DATED AND POSTED on the ground this 17th day of December, 2019.

Curt Barlow Agent for: Bitter Creek Exploration Inc.
8825 N. 23rd Ave., Ste 100
Phoenix, Arizona 85021

RECEIVED
 BLM AZ STATE OFFICE
 PHOENIX, ARIZONA
 2020 JAN 21 P 3:28

Claim Map for BC Lode Claim



AMC458915

Recording requested by:
Bitter Creek Exploration Inc.

When recorded return to:
Tim Marsh
4750 N. Bonanza Avenue
Tucson, AZ 85749

LOCATION NOTICE FOR LODE MINING CLAIM

NOTICE IS HEREBY GIVEN that the BC 7 lode mining claim has been located by Bitter Creek Exploration Inc., whose current mailing address is 8825 N 23rd Avenue, Suite 100, Phoenix, Arizona 85021. The general course of this claim is north - south and it is situated in Yavapai County, Arizona. This claim is 1500 feet in length and 600 feet in width. This claim runs from the location monument on which this location notice is posted approximately 1490 feet in a northerly direction to the north end line and 10 feet in a southerly direction to the south end line. This claim is marked by six monuments, one at each corner and one at the center of each end line of the claim.

The location monument on which this notice is posted is situated within Section 4, Township 7 North, Range 2 West, Gila and Salt River Meridian, Arizona, and this claim occupies the following Quarter Section(s), Section(s), Township(s), and Range(s):

Quarter Section	Section	Township	Range
<u>NE</u>	<u>4</u>	7 North	2 West
<u>SE</u>	<u>4</u>	7 North	2 West
_____	_____	7 North	2 West
_____	_____	7 North	2 West

The Northwest corner of this claim is approximately 12236 feet West and 8296 feet North of the surveyed southwest corner of Section 12, Township 7 North, Range 2 West, Gila and Salt River Meridian.

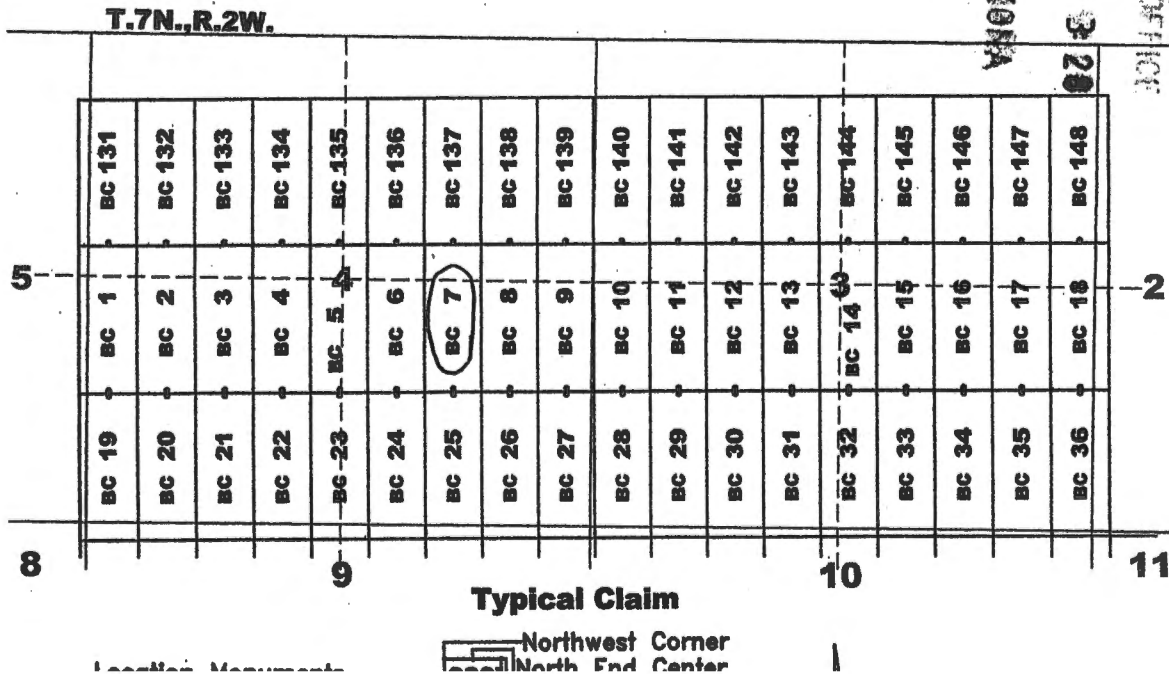
DATED AND POSTED on the ground this 17th day of December, 2019.

Curtis Barlow
Curtis Barlow

Agent for: Bitter Creek Exploration Inc.
8825 N. 23rd Ave., Ste 100
Phoenix, Arizona 85021

RECEIVED
DEMAZ STATE OFFICE
2020 JAN 21 P 3:20
PHOENIX ARIZONA

Claim Map for BC Lode Claim



ANCI458916

Recording requested by:
Bitter Creek Exploration Inc.

When recorded return to:
Tim Marsh
4750 N. Bonanza Avenue
Tucson, AZ 85749

LOCATION NOTICE FOR LODE MINING CLAIM

NOTICE IS HEREBY GIVEN that the BC 8 lode mining claim has been located by Bitter Creek Exploration Inc., whose current mailing address is 8825 N 23rd Avenue, Suite 100, Phoenix, Arizona 85021. The general course of this claim is north - south and it is situated in Yavapai County, Arizona. This claim is 1500 feet in length and 600 feet in width. This claim runs from the location monument on which this location notice is posted approximately 1490 feet in a northerly direction to the north end line and 10 feet in a southerly direction to the south end line. This claim is marked by six monuments, one at each corner and one at the center of each end line of the claim.

The location monument on which this notice is posted is situated within Section 4, Township 7 North, Range 2 West, Gila and Salt River Meridian, Arizona, and this claim occupies the following Quarter Section(s), Section(s), Township(s), and Range(s):

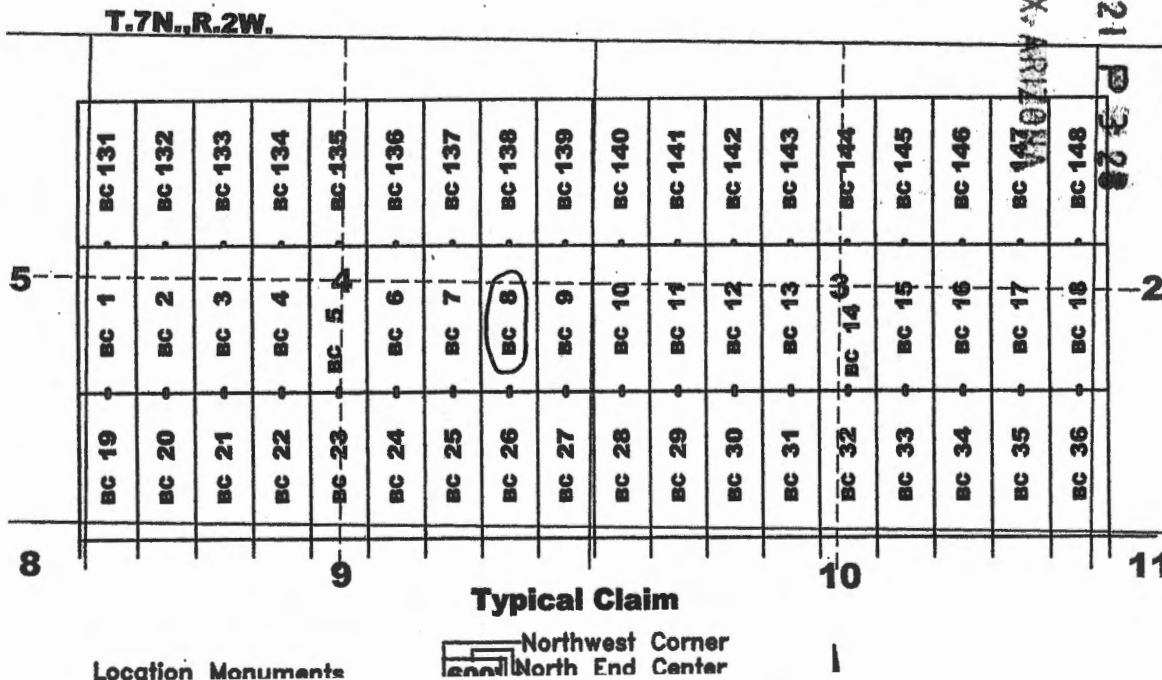
Quarter Section	Section	Township	Range
<u>NE</u>	<u>4</u>	7 North	2 West
<u>SE</u>	<u>4</u>	7 North	2 West
_____	_____	7 North	2 West
_____	_____	7 North	2 West

The Northwest corner of this claim is approximately 11636 feet West and 8296 feet North of the surveyed southwest corner of Section 12, Township 7 North, Range 2 West, Gila and Salt River Meridian.

DATED AND POSTED on the ground this 17th day of December, 2019.

Curtis Barlow Agent for: Bitter Creek Exploration Inc.
8825 N. 23rd Ave., Ste 100
Phoenix, Arizona 85021

Claim Map for BC Lode Claim



RECEIVED
 BUREAU OF STATE OFFICE
 PHOENIX, ARIZONA
 2019 JAN 21 10 32 AM

AN C 4 5 8 9 1 7

Recording requested by:
Bitter Creek Exploration Inc.

When recorded return to:
Tim Marsh
4750 N. Bonanza Avenue
Tucson, AZ 85749

LOCATION NOTICE FOR LODE MINING CLAIM

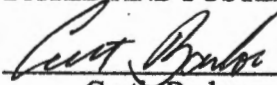
NOTICE IS HEREBY GIVEN that the BC 9 lode mining claim has been located by Bitter Creek Exploration Inc., whose current mailing address is 8825 N 23rd Avenue, Suite 100, Phoenix, Arizona 85021. The general course of this claim is north - south and it is situated in Yavapai County, Arizona. This claim is 1500 feet in length and 600 feet in width. This claim runs from the location monument on which this location notice is posted approximately 1490 feet in a northerly direction to the north end line and 10 feet in a southerly direction to the south end line. This claim is marked by six monuments, one at each corner and one at the center of each end line of the claim.

The location monument on which this notice is posted is situated within Section 4, Township 7 North, Range 2 West, Gila and Salt River Meridian, Arizona, and this claim occupies the following Quarter Section(s), Section(s), Township(s), and Range(s):

Quarter Section	Section	Township	Range
<u>NE</u>	<u>4</u>	7 North	2 West
<u>SE</u>	<u>4</u>	7 North	2 West
<u>NW</u>	<u>3</u>	7 North	2 West
<u>SW</u>	<u>3</u>	7 North	2 West

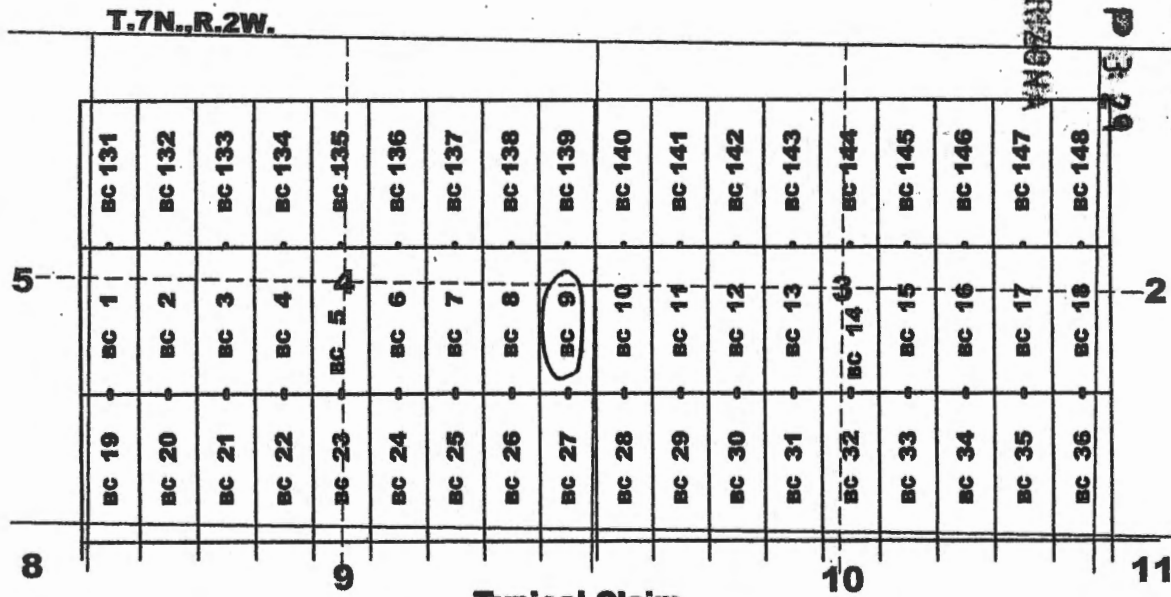
The Northwest corner of this claim is approximately 11036 feet West and 8296 feet North of the surveyed southwest corner of Section 12, Township 7 North, Range 2 West, Gila and Salt River Meridian.

DATED AND POSTED on the ground this 17th day of December, 2019.


Curtis Barlow

Agent for: Bitter Creek Exploration Inc.
8825 N. 23rd Ave., Ste 100
Phoenix, Arizona 85021

Claim Map for BC Lode Claim



Typical Claim

Location Monuments: Northwest Corner, North End Center

RECEIVED
 DEWAZ STATE OFFICE
 2020 JAN 21 P 3:29
 PHOENIX, ARIZONA

AMC1458918

Recording requested by:
Bitter Creek Exploration Inc.

When recorded return to:
Tim Marsh
4750 N. Bonanza Avenue
Tucson, AZ 85749

LOCATION NOTICE FOR LODE MINING CLAIM

NOTICE IS HEREBY GIVEN that the BC 10 lode mining claim has been located by Bitter Creek Exploration Inc., whose current mailing address is 8825 N 23rd Avenue, Suite 100, Phoenix, Arizona 85021. The general course of this claim is north - south and it is situated in Yavapai County, Arizona. This claim is 1500 feet in length and 600 feet in width. This claim runs from the location monument on which this location notice is posted approximately 1490 feet in a northerly direction to the north end line and 10 feet in a southerly direction to the south end line. This claim is marked by six monuments, one at each corner and one at the center of each end line of the claim.

The location monument on which this notice is posted is situated within Section 3, Township 7 North, Range 2 West, Gila and Salt River Meridian, Arizona, and this claim occupies the following Quarter Section(s), Section(s), Township(s), and Range(s):

Quarter Section	Section	Township	Range
<u>NW</u>	<u>3</u>	7 North	2 West
<u>SW</u>	<u>3</u>	7 North	2 West
_____	_____	7 North	2 West
_____	_____	7 North	2 West

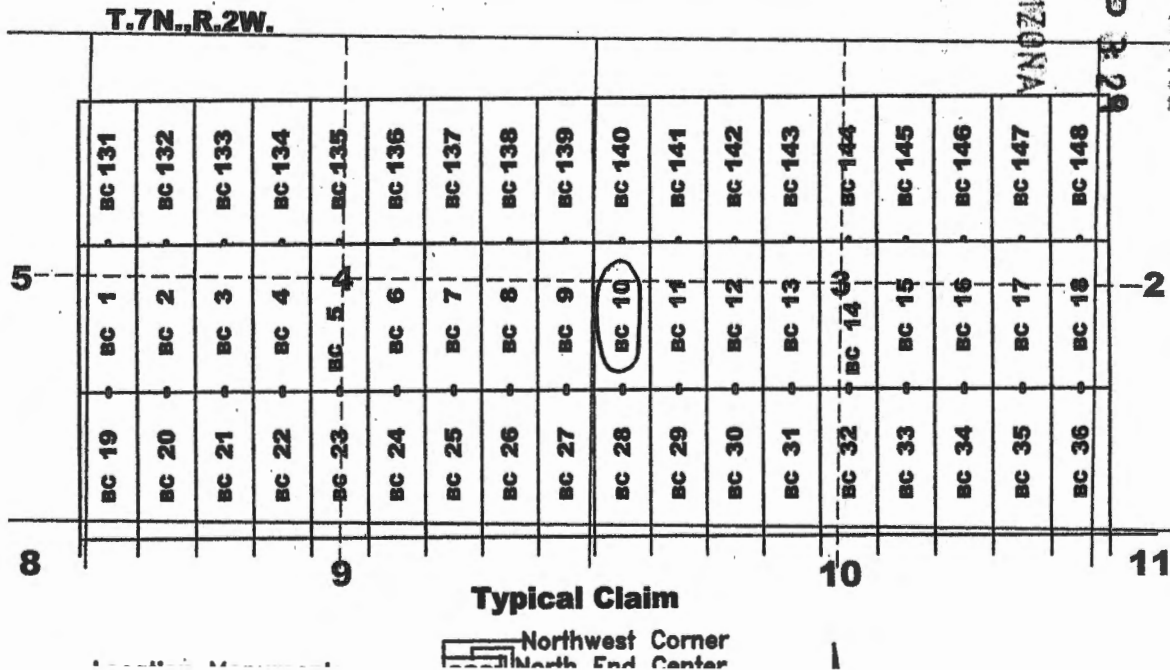
The Northwest corner of this claim is approximately 10436 feet West and 8296 feet North of the surveyed southwest corner of Section 12, Township 7 North, Range 2 West, Gila and Salt River Meridian.

DATED AND POSTED on the ground this 17th day of December, 2019.

Curtis Barlow
Curtis Barlow

Agent for: Bitter Creek Exploration Inc.
8825 N. 23rd Ave., Ste 100
Phoenix, Arizona 85021

Claim Map for BC Lode Claim



RECEIVED
 BLM AZ STATE OFFICE
 2020 JAN 21 P 2 29
 PHOENIX, ARIZONA

AMC458919

Recording requested by:
Bitter Creek Exploration Inc.

When recorded return to:
Tim Marsh
4750 N. Bonanza Avenue
Tucson, AZ 85749

LOCATION NOTICE FOR LODE MINING CLAIM

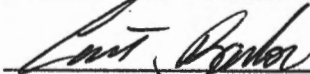
NOTICE IS HEREBY GIVEN that the BC 11 lode mining claim has been located by Bitter Creek Exploration Inc., whose current mailing address is 8825 N 23rd Avenue, Suite 100, Phoenix, Arizona 85021. The general course of this claim is north - south and it is situated in Yavapai County, Arizona. This claim is 1500 feet in length and 600 feet in width. This claim runs from the location monument on which this location notice is posted approximately 1490 feet in a northerly direction to the north end line and 10 feet in a southerly direction to the south end line. This claim is marked by six monuments, one at each corner and one at the center of each end line of the claim.

The location monument on which this notice is posted is situated within Section 3, Township 7 North, Range 2 West, Gila and Salt River Meridian, Arizona, and this claim occupies the following Quarter Section(s), Section(s), Township(s), and Range(s):

Quarter Section	Section	Township	Range
<u>NW</u>	<u>3</u>	7 North	2 West
<u>SW</u>	<u>3</u>	7 North	2 West
_____	_____	7 North	2 West
_____	_____	7 North	2 West

The Northwest corner of this claim is approximately 9836 feet West and 8296 feet North of the surveyed southwest corner of Section 12, Township 7 North, Range 2 West, Gila and Salt River Meridian.

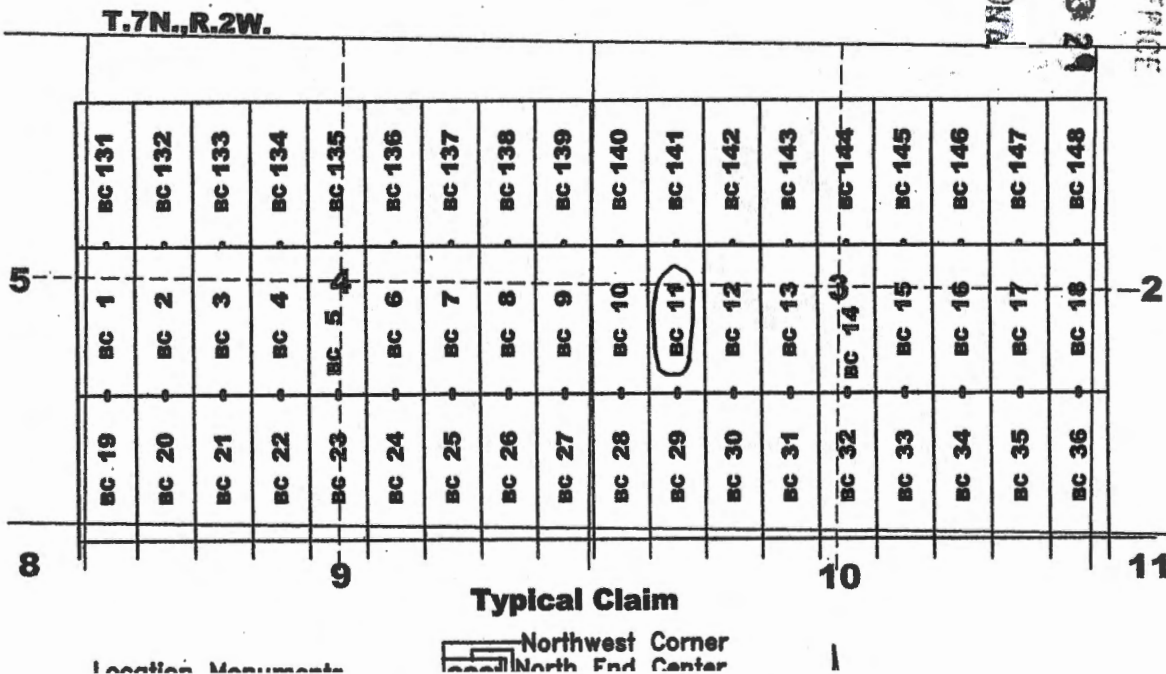
DATED AND POSTED on the ground this 16th day of December, 2019.


Curtis Barlow

Agent for: Bitter Creek Exploration Inc.
8825 N. 23rd Ave., Ste 100
Phoenix, Arizona 85021

RECEIVED
 ARIZONA STATE OFFICE
 2020 JAN 21 P 3 29
 PHOENIX, ARIZONA

Claim Map for BC Lode Claim



ANCG458920

Recording requested by:
Bitter Creek Exploration Inc.

When recorded return to:
Tim Marsh
4750 N. Bonanza Avenue
Tucson, AZ 85749

LOCATION NOTICE FOR LODE MINING CLAIM

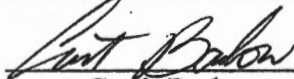
NOTICE IS HEREBY GIVEN that the BC 12 lode mining claim has been located by Bitter Creek Exploration Inc., whose current mailing address is 8825 N 23rd Avenue, Suite 100, Phoenix, Arizona 85021. The general course of this claim is north - south and it is situated in Yavapai County, Arizona. This claim is 1500 feet in length and 600 feet in width. This claim runs from the location monument on which this location notice is posted approximately 1490 feet in a northerly direction to the north end line and 10 feet in a southerly direction to the south end line. This claim is marked by six monuments, one at each corner and one at the center of each end line of the claim.

The location monument on which this notice is posted is situated within Section 3, Township 7 North, Range 2 West, Gila and Salt River Meridian, Arizona, and this claim occupies the following Quarter Section(s), Section(s), Township(s), and Range(s):

Quarter Section	Section	Township	Range
<u>NW</u>	<u>3</u>	7 North	2 West
<u>SW</u>	<u>3</u>	7 North	2 West
_____	_____	7 North	2 West
_____	_____	7 North	2 West

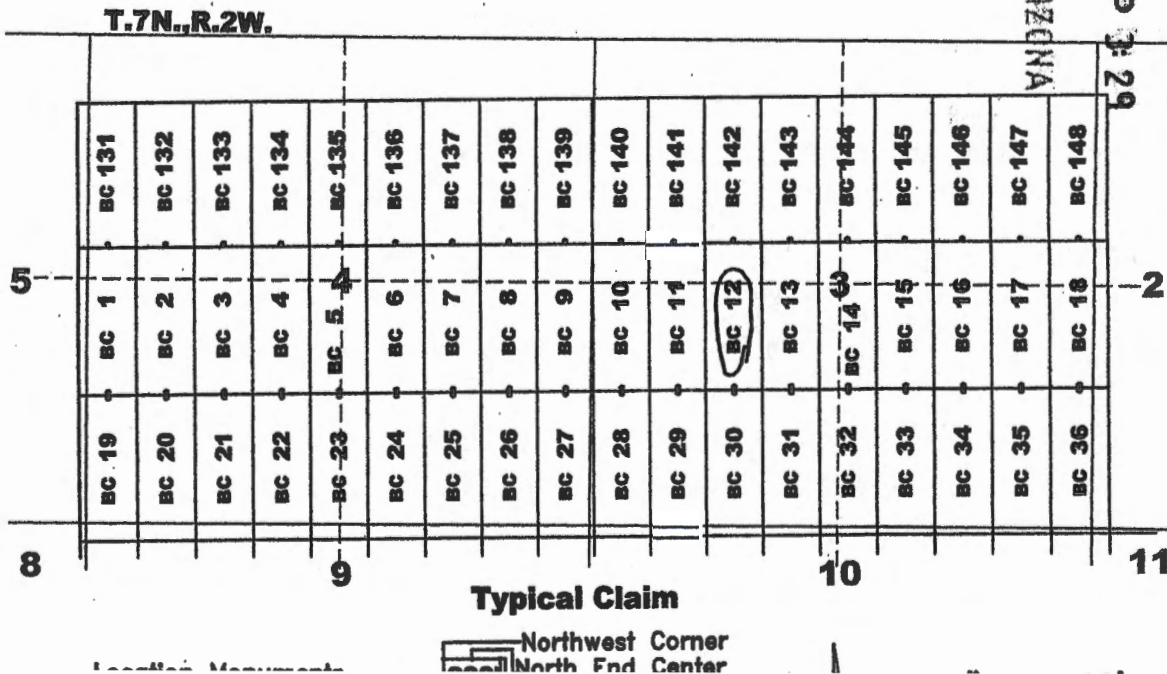
The Northwest corner of this claim is approximately 9236 feet West and 8296 feet North of the surveyed southwest corner of Section 12, Township 7 North, Range 2 West, Gila and Salt River Meridian.

DATED AND POSTED on the ground this 16th day of December, 2019.


Curtis Barlow

Agent for: Bitter Creek Exploration Inc.
8825 N. 23rd Ave., Ste 100
Phoenix, Arizona 85021

Claim Map for BC Lode Claim



PHOENIX, ARIZONA
2020 JAN 21 P 3:29
RECEIVED
DEPT. OF STATE OFFICE

AMC458921

Recording requested by:
Bitter Creek Exploration Inc.

When recorded return to:
Tim Marsh
4750 N. Bonanza Avenue
Tucson, AZ 85749

LOCATION NOTICE FOR LODE MINING CLAIM

NOTICE IS HEREBY GIVEN that the BC 13 lode mining claim has been located by Bitter Creek Exploration Inc., whose current mailing address is 8825 N 23rd Avenue, Suite 100, Phoenix, Arizona 85021. The general course of this claim is north - south and it is situated in Yavapai County, Arizona. This claim is 1500 feet in length and 600 feet in width. This claim runs from the location monument on which this location notice is posted approximately 1490 feet in a northerly direction to the north end line and 10 feet in a southerly direction to the south end line. This claim is marked by six monuments, one at each corner and one at the center of each end line of the claim.

The location monument on which this notice is posted is situated within Section 3, Township 7 North, Range 2 West, Gila and Salt River Meridian, Arizona, and this claim occupies the following Quarter Section(s), Section(s), Township(s), and Range(s):

Quarter Section	Section	Township	Range
<u>NW</u>	<u>3</u>	7 North	2 West
<u>SW</u>	<u>3</u>	7 North	2 West
_____	_____	7 North	2 West
_____	_____	7 North	2 West

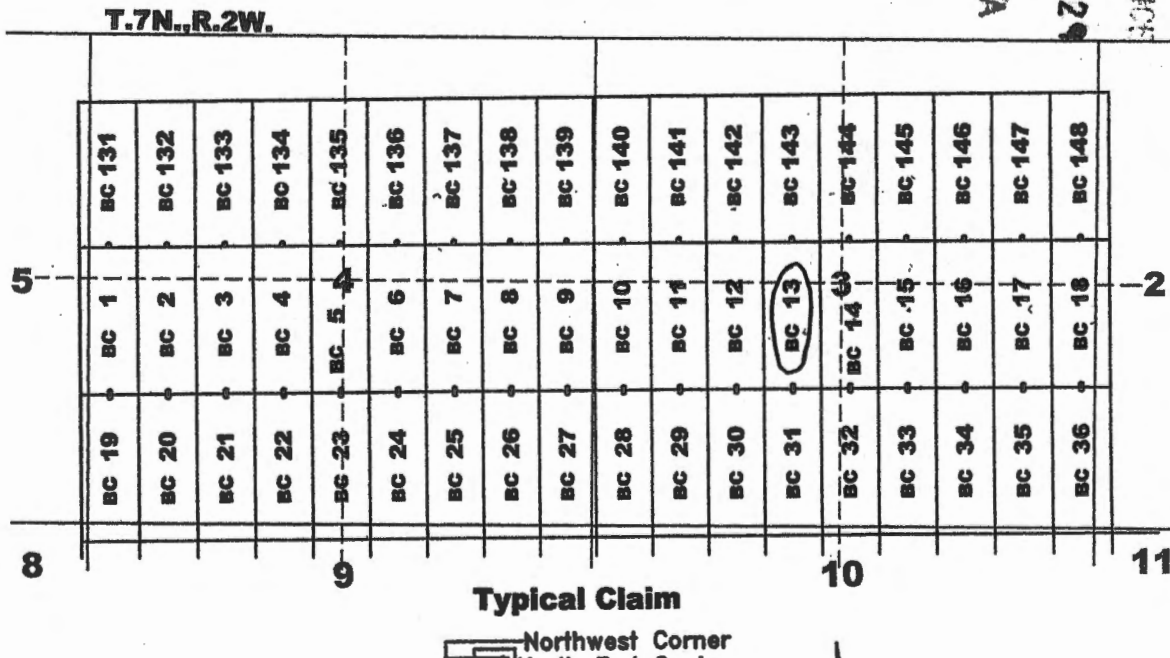
The Northwest corner of this claim is approximately 8636 feet West and 8296 feet North of the surveyed southwest corner of Section 12, Township 7 North, Range 2 West, Gila and Salt River Meridian.

DATED AND POSTED on the ground this 16th day of December, 2019.

Curtis Barlow Agent for: Bitter Creek Exploration Inc.
8825 N. 23rd Ave., Ste 100
Phoenix, Arizona 85021

RECEIVED
 BONA Z STATE OFFICE
 2020 JAN 21 P 3 29
 PHOENIX, ARIZONA

Claim Map for BC Lode Claim



AHC458922

Recording requested by:
Bitter Creek Exploration Inc.

When recorded return to:
Tim Marsh
4750 N. Bonanza Avenue
Tucson, AZ 85749

LOCATION NOTICE FOR LODE MINING CLAIM

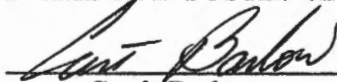
NOTICE IS HEREBY GIVEN that the BC 14 lode mining claim has been located by Bitter Creek Exploration Inc., whose current mailing address is 8825 N 23rd Avenue, Suite 100, Phoenix, Arizona 85021. The general course of this claim is north - south and it is situated in Yavapai County, Arizona. This claim is 1500 feet in length and 600 feet in width. This claim runs from the location monument on which this location notice is posted approximately 1490 feet in a northerly direction to the north end line and 10 feet in a southerly direction to the south end line. This claim is marked by six monuments, one at each corner and one at the center of each end line of the claim.

The location monument on which this notice is posted is situated within Section 3, Township 7 North, Range 2 West, Gila and Salt River Meridian, Arizona, and this claim occupies the following Quarter Section(s), Section(s), Township(s), and Range(s):

Quarter Section	Section	Township	Range
<u>NW</u>	<u>3</u>	7 North	2 West
<u>NE</u>	<u>3</u>	7 North	2 West
<u>SW</u>	<u>3</u>	7 North	2 West
<u>SE</u>	<u>3</u>	7 North	2 West

The Northwest corner of this claim is approximately 8036 feet West and 8296 feet North of the surveyed southwest corner of Section 12, Township 7 North, Range 2 West, Gila and Salt River Meridian.

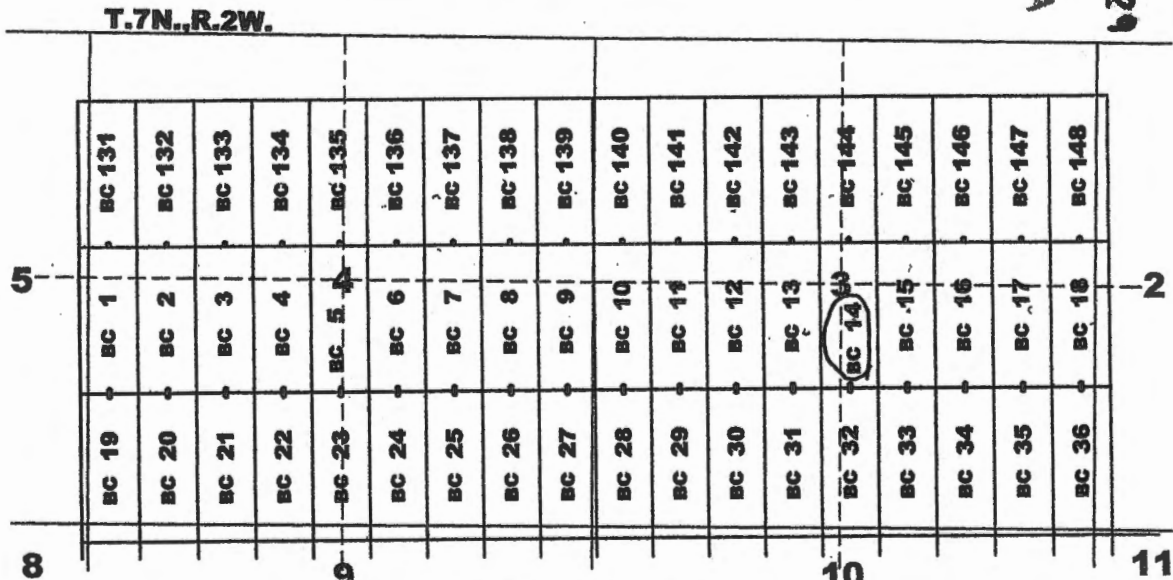
DATED AND POSTED on the ground this 16th day of December, 2019.


Curtis Barlow

Agent for: Bitter Creek Exploration Inc.
8825 N. 23rd Ave., Ste 100
Phoenix, Arizona 85021

RECEIVED
 BONA Z STATE OFFICE
 2019 JAN 21 P 3 29
 PHOENIX, ARIZONA

Claim Map for BC Lode Claim



Typical Claim

Northwest Corner

ANCI458923

Recording requested by:
Bitter Creek Exploration Inc.

When recorded return to:
Tim Marsh
4750 N. Bonanza Avenue
Tucson, AZ 85749

LOCATION NOTICE FOR LODE MINING CLAIM

NOTICE IS HEREBY GIVEN that the BC 15 lode mining claim has been located by Bitter Creek Exploration Inc., whose current mailing address is 8825 N 23rd Avenue, Suite 100, Phoenix, Arizona 85021. The general course of this claim is north - south and it is situated in Yavapai County, Arizona. This claim is 1500 feet in length and 600 feet in width. This claim runs from the location monument on which this location notice is posted approximately 1490 feet in a northerly direction to the north end line and 10 feet in a southerly direction to the south end line. This claim is marked by six monuments, one at each corner and one at the center of each end line of the claim.

The location monument on which this notice is posted is situated within Section 3, Township 7 North, Range 2 West, Gila and Salt River Meridian, Arizona, and this claim occupies the following Quarter Section(s), Section(s), Township(s), and Range(s):

Quarter Section	Section	Township	Range
<u>NE</u>	<u>3</u>	7 North	2 West
<u>SE</u>	<u>3</u>	7 North	2 West
_____	_____	7 North	2 West
_____	_____	7 North	2 West

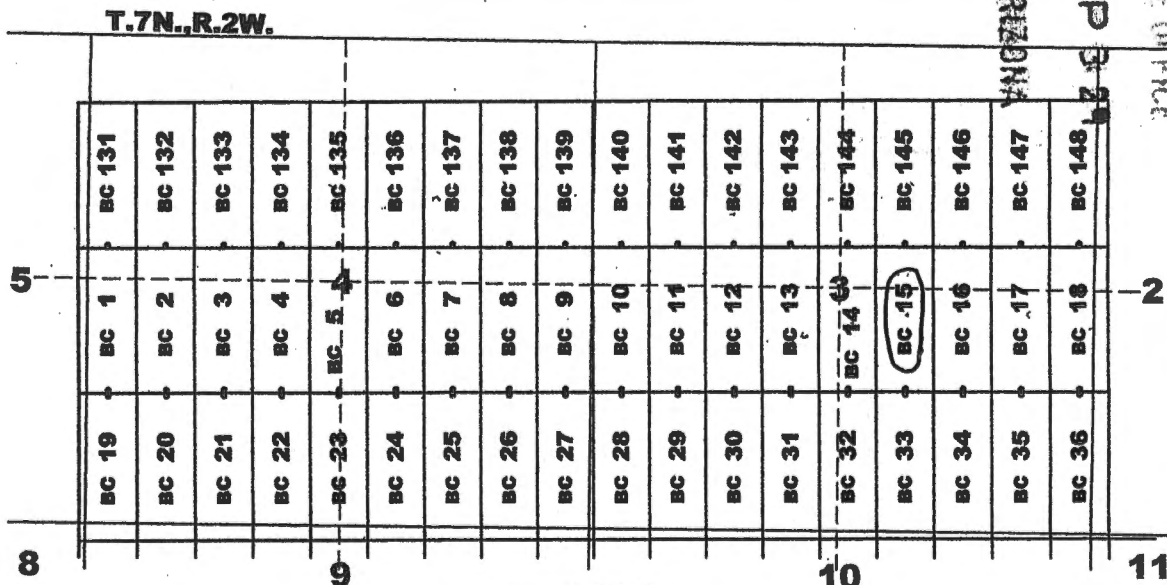
The Northwest corner of this claim is approximately 7436 feet West and 8296 feet North of the surveyed southwest corner of Section 12, Township 7 North, Range 2 West, Gila and Salt River Meridian.

DATED AND POSTED on the ground this 16th day of December, 2019.

Curtis Barlow Agent for: Bitter Creek Exploration Inc.
8825 N. 23rd Ave., Ste 100
Phoenix, Arizona 85021

RECEIVED
 DEWAZ STATE OFFICE
 2020 JAN 21 P 3:24
 PHOENIX, ARIZONA

Claim Map for BC Lode Claim



AMC458924

Recording requested by:
Bitter Creek Exploration Inc.

When recorded return to:
Tim Marsh
4750 N. Bonanza Avenue
Tucson, AZ 85749

LOCATION NOTICE FOR LODE MINING CLAIM

NOTICE IS HEREBY GIVEN that the BC 16 lode mining claim has been located by Bitter Creek Exploration Inc., whose current mailing address is 8825 N 23rd Avenue, Suite 100, Phoenix, Arizona 85021. The general course of this claim is north - south and it is situated in Yavapai County, Arizona. This claim is 1500 feet in length and 600 feet in width. This claim runs from the location monument on which this location notice is posted approximately 1490 feet in a northerly direction to the north end line and 10 feet in a southerly direction to the south end line. This claim is marked by six monuments, one at each corner and one at the center of each end line of the claim.

The location monument on which this notice is posted is situated within Section 3, Township 7 North, Range 2 West, Gila and Salt River Meridian, Arizona, and this claim occupies the following Quarter Section(s), Section(s), Township(s), and Range(s):

Quarter Section	Section	Township	Range
<u>NE</u>	<u>3</u>	7 North	2 West
<u>SE</u>	<u>3</u>	7 North	2 West
_____	_____	7 North	2 West
_____	_____	7 North	2 West

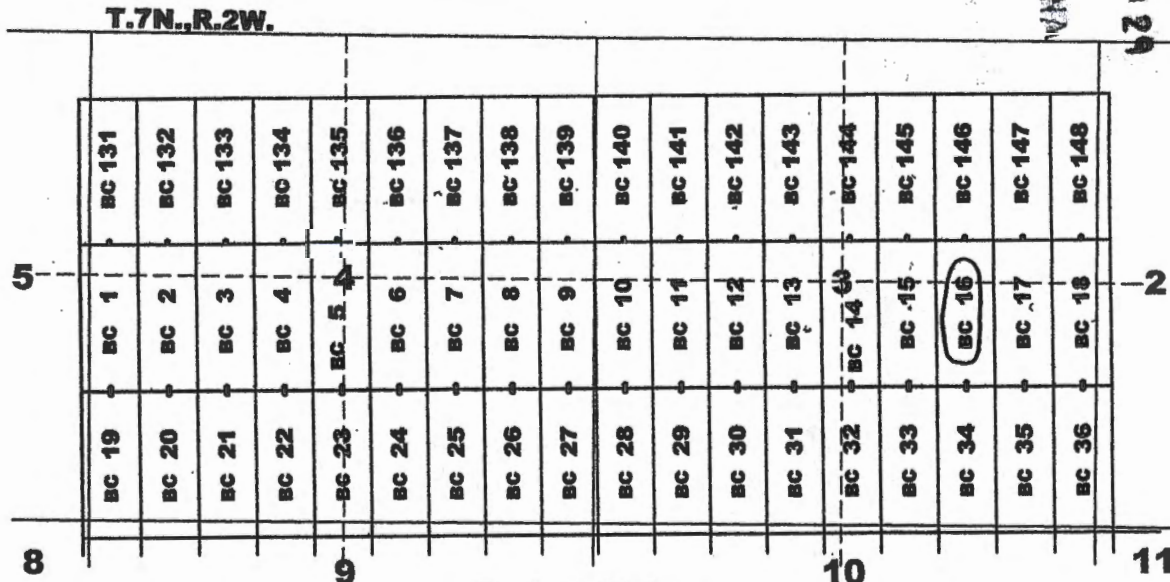
The Northwest corner of this claim is approximately 6836 feet West and 8296 feet North of the surveyed southwest corner of Section 12, Township 7 North, Range 2 West, Gila and Salt River Meridian.

DATED AND POSTED on the ground this 16th day of December, 2019.

Curt Barlow Agent for: Bitter Creek Exploration Inc.
Curtis Barlow 8825 N. 23rd Ave., Ste 100
Phoenix, Arizona 85021

RECEIVED
 BLM-AZ STATE OFFICE
 2019 JAN 21 P 3 29
 PHOENIX, ARIZONA

Claim Map for BC Lode Claim



AMC458925

Recording requested by:
Bitter Creek Exploration Inc.

When recorded return to:
Tim Marsh
4750 N. Bonanza Avenue
Tucson, AZ 85749

LOCATION NOTICE FOR LODE MINING CLAIM

NOTICE IS HEREBY GIVEN that the BC 17 lode mining claim has been located by Bitter Creek Exploration Inc., whose current mailing address is 8825 N 23rd Avenue, Suite 100, Phoenix, Arizona 85021. The general course of this claim is north - south and it is situated in Yavapai County, Arizona. This claim is 1500 feet in length and 600 feet in width. This claim runs from the location monument on which this location notice is posted approximately 1490 feet in a northerly direction to the north end line and 10 feet in a southerly direction to the south end line. This claim is marked by six monuments, one at each corner and one at the center of each end line of the claim.

The location monument on which this notice is posted is situated within Section 3, Township 7 North, Range 2 West, Gila and Salt River Meridian, Arizona, and this claim occupies the following Quarter Section(s), Section(s), Township(s), and Range(s):

Quarter Section	Section	Township	Range
<u>NE</u>	<u>3</u>	7 North	2 West
<u>SE</u>	<u>3</u>	7 North	2 West
_____	_____	7 North	2 West
_____	_____	7 North	2 West

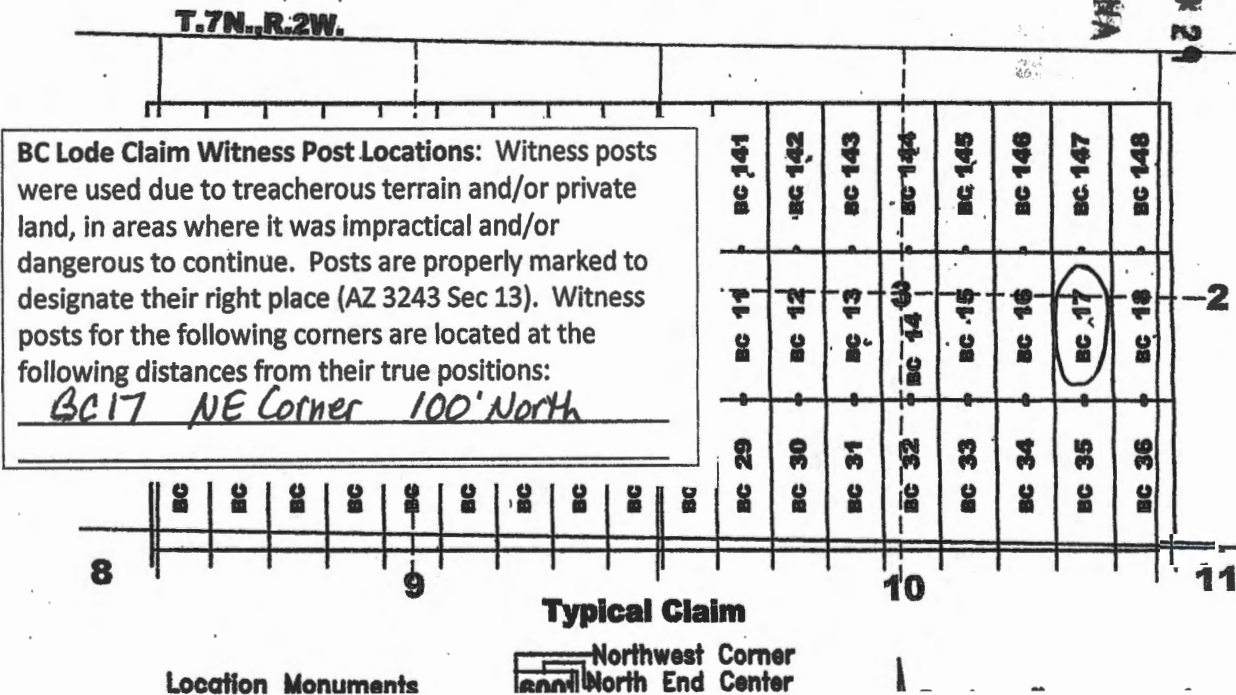
The Northwest corner of this claim is approximately 6236 feet West and 8296 feet North of the surveyed southwest corner of Section 12, Township 7 North, Range 2 West, Gila and Salt River Meridian.

DATED AND POSTED on the ground this 16th day of December, 2019.

Curtis Barlow Agent for: Bitter Creek Exploration Inc.
8825 N. 23rd Ave., Ste 100
Phoenix, Arizona 85021

RECEIVED
 BLM - AZ STATE OFFICE
 2019 JAN 21 P 3:29
 PHOENIX, ARIZONA

Claim Map for BC Lode Claim



AMC458926

Recording requested by:
Bitter Creek Exploration Inc.

When recorded return to:
Tim Marsh
4750 N. Bonanza Avenue
Tucson, AZ 85749

LOCATION NOTICE FOR LODE MINING CLAIM

NOTICE IS HEREBY GIVEN that the BC 18 lode mining claim has been located by Bitter Creek Exploration Inc., whose current mailing address is 8825 N 23rd Avenue, Suite 100, Phoenix, Arizona 85021. The general course of this claim is north - south and it is situated in Yavapai County, Arizona. This claim is 1500 feet in length and 600 feet in width. This claim runs from the location monument on which this location notice is posted approximately 1490 feet in a northerly direction to the north end line and 10 feet in a southerly direction to the south end line. This claim is marked by six monuments, one at each corner and one at the center of each end line of the claim.

The location monument on which this notice is posted is situated within Section 3, Township 7 North, Range 2 West, Gila and Salt River Meridian, Arizona, and this claim occupies the following Quarter Section(s), Section(s), Township(s), and Range(s):

Quarter Section	Section	Township	Range
<u>NW</u>	<u>2</u>	7 North	2 West
<u>SW</u>	<u>2</u>	7 North	2 West
<u>NE</u>	<u>3</u>	7 North	2 West
<u>SE</u>	<u>3</u>	7 North	2 West

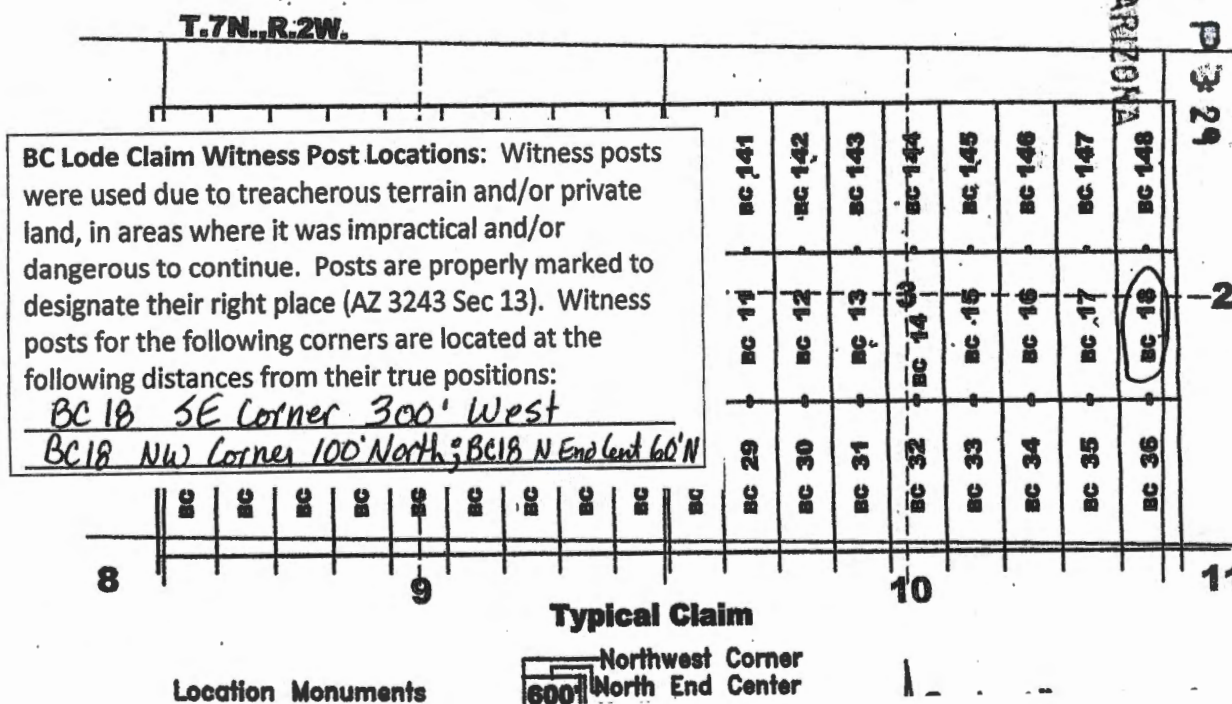
The Northwest corner of this claim is approximately 5636 feet West and 8296 feet North of the surveyed southwest corner of Section 12, Township 7 North, Range 2 West, Gila and Salt River Meridian.

DATED AND POSTED on the ground this 16th day of December, 2019.

Curtis Barlow
Curtis Barlow

Agent for: Bitter Creek Exploration Inc.
8825 N. 23rd Ave., Ste 100
Phoenix, Arizona 85021

Claim Map for BC Lode Claim



RECEIVED
 BLM AZ STATE OFFICE
 2020 JAN 21 P 3 29
 PHOENIX, ARIZONA

AN C 458927

Recording requested by:
Bitter Creek Exploration Inc.

When recorded return to:
Tim Marsh
4750 N. Bonanza Avenue
Tucson, AZ 85749

LOCATION NOTICE FOR LODE MINING CLAIM

NOTICE IS HEREBY GIVEN that the BC 19 lode mining claim has been located by Bitter Creek Exploration Inc., whose current mailing address is 8825 N 23rd Avenue, Suite 100, Phoenix, Arizona 85021. The general course of this claim is north - south and it is situated in Yavapai County, Arizona. This claim is 1500 feet in length and 600 feet in width. This claim runs from the location monument on which this location notice is posted approximately 10 feet in a northerly direction to the north end line and 1490 feet in a southerly direction to the south end line. This claim is marked by six monuments, one at each corner and one at the center of each end line of the claim.

The location monument on which this notice is posted is situated within Section 4, Township 7 North, Range 2 West, Gila and Salt River Meridian, Arizona, and this claim occupies the following Quarter Section(s), Section(s), Township(s), and Range(s):

Quarter Section	Section	Township	Range
<u>SE</u>	<u>5</u>	7 North	2 West
<u>SW</u>	<u>4</u>	7 North	2 West
<u>NE</u>	<u>8</u>	7 North	2 West
<u>NW</u>	<u>9</u>	7 North	2 West

The Northwest corner of this claim is approximately 15836 feet West and 6796 feet North of the surveyed southwest corner of Section 12, Township 7 North, Range 2 West, Gila and Salt River Meridian.

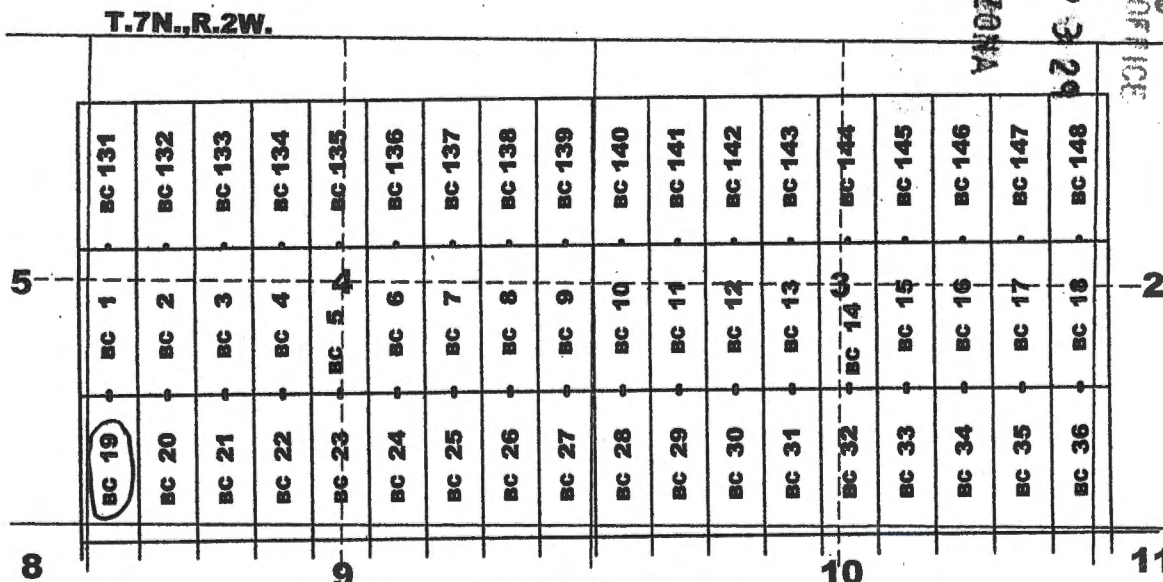
DATED AND POSTED on the ground this 17th day of December, 2019.


Curtis Barlow

Agent for: Bitter Creek Exploration Inc.
8825 N. 23rd Ave., Ste 100
Phoenix, Arizona 85021

RECEIVED
BUREAU OF LAND MANAGEMENT
PHOENIX, ARIZONA
JAN 21 2020

Claim Map for BC Lode Claim



AMC458928

Recording requested by:
Bitter Creek Exploration Inc.

When recorded return to:
Tim Marsh
4750 N. Bonanza Avenue
Tucson, AZ 85749

LOCATION NOTICE FOR LODE MINING CLAIM

NOTICE IS HEREBY GIVEN that the BC 20 lode mining claim has been located by Bitter Creek Exploration Inc., whose current mailing address is 8825 N 23rd Avenue, Suite 100, Phoenix, Arizona 85021. The general course of this claim is north - south and it is situated in Yavapai County, Arizona. This claim is 1500 feet in length and 600 feet in width. This claim runs from the location monument on which this location notice is posted approximately 10 feet in a northerly direction to the north end line and 1490 feet in a southerly direction to the south end line. This claim is marked by six monuments, one at each corner and one at the center of each end line of the claim.

The location monument on which this notice is posted is situated within Section 4, Township 7 North, Range 2 West, Gila and Salt River Meridian, Arizona, and this claim occupies the following Quarter Section(s), Section(s), Township(s), and Range(s):

Quarter Section	Section	Township	Range
<u>SW</u>	<u>4</u>	7 North	2 West
<u>NW</u>	<u>9</u>	7 North	2 West
_____	_____	7 North	2 West
_____	_____	7 North	2 West

The Northwest corner of this claim is approximately 15236 feet West and 6796 feet North of the surveyed southwest corner of Section 12, Township 7 North, Range 2 West, Gila and Salt River Meridian.

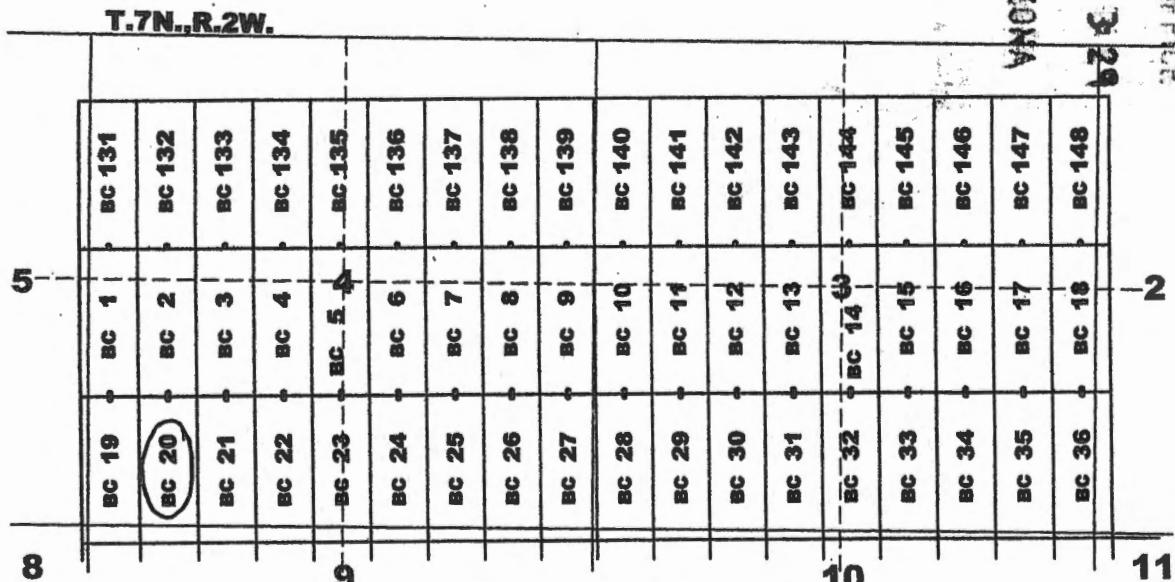
DATED AND POSTED on the ground this 17th day of December, 2019.

Curtis Barlow
Curtis Barlow

Agent for: Bitter Creek Exploration Inc.
8825 N. 23rd Ave., Ste 100
Phoenix, Arizona 85021

RECEIVED
DEWAZ STATE OFFICE
2020 JAN 21 P 3 29
PHOENIX, ARIZONA

Claim Map for BC Lode Claim



Typical Claim
Northwest Corner
Location Monuments
North End Center

AMC 458929

Recording requested by:
Bitter Creek Exploration Inc.

When recorded return to:
Tim Marsh
4750 N. Bonanza Avenue
Tucson, AZ 85749

LOCATION NOTICE FOR LODE MINING CLAIM

NOTICE IS HEREBY GIVEN that the BC 21 lode mining claim has been located by Bitter Creek Exploration Inc., whose current mailing address is 8825 N 23rd Avenue, Suite 100, Phoenix, Arizona 85021. The general course of this claim is north - south and it is situated in Yavapai County, Arizona. This claim is 1500 feet in length and 600 feet in width. This claim runs from the location monument on which this location notice is posted approximately 10 feet in a northerly direction to the north end line and 1490 feet in a southerly direction to the south end line. This claim is marked by six monuments, one at each corner and one at the center of each end line of the claim.

The location monument on which this notice is posted is situated within Section 4, Township 7 North, Range 2 West, Gila and Salt River Meridian, Arizona, and this claim occupies the following Quarter Section(s), Section(s), Township(s), and Range(s):

Quarter Section	Section	Township	Range
<u>SW</u>	<u>4</u>	7 North	2 West
<u>NW</u>	<u>9</u>	7 North	2 West
_____	_____	7 North	2 West
_____	_____	7 North	2 West

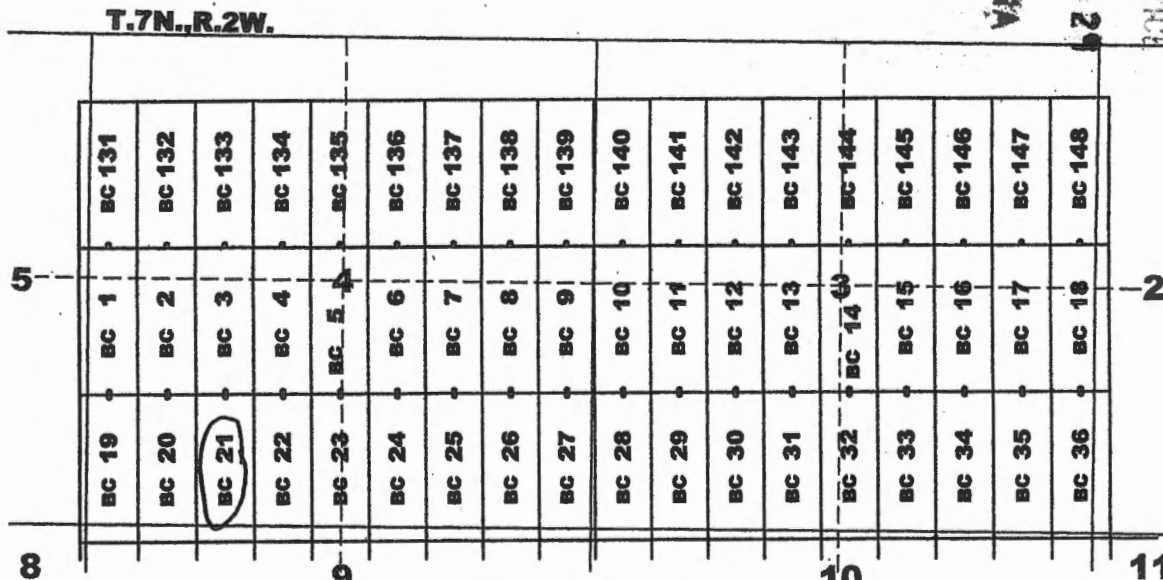
The Northwest corner of this claim is approximately 14636 feet West and 6796 feet North of the surveyed southwest corner of Section 12, Township 7 North, Range 2 West, Gila and Salt River Meridian.

DATED AND POSTED on the ground this 17th day of December, 2019.

Curt Barlow Agent for: Bitter Creek Exploration Inc.
8825 N. 23rd Ave., Ste 100
Phoenix, Arizona 85021

RECEIVED
 YAVAPAI STATE OFFICE
 2019 JAN 21 P 3:29
 PHOENIX, ARIZONA

Claim Map for BC Lode Claim



Typical Claim

Location Monuments: Northwest Corner, North End Center

AMC458930

Recording requested by:
Bitter Creek Exploration Inc.

When recorded return to:
Tim Marsh
4750 N. Bonanza Avenue
Tucson, AZ 85749

LOCATION NOTICE FOR LODE MINING CLAIM

NOTICE IS HEREBY GIVEN that the BC 22 lode mining claim has been located by Bitter Creek Exploration Inc., whose current mailing address is 8825 N 23rd Avenue, Suite 100, Phoenix, Arizona 85021. The general course of this claim is north - south and it is situated in Yavapai County, Arizona. This claim is 1500 feet in length and 600 feet in width. This claim runs from the location monument on which this location notice is posted approximately 10 feet in a northerly direction to the north end line and 1490 feet in a southerly direction to the south end line. This claim is marked by six monuments, one at each corner and one at the center of each end line of the claim.

The location monument on which this notice is posted is situated within Section 4, Township 7 North, Range 2 West, Gila and Salt River Meridian, Arizona, and this claim occupies the following Quarter Section(s), Section(s), Township(s), and Range(s):

Quarter Section	Section	Township	Range
<u>SW</u>	<u>4</u>	7 North	2 West
<u>NW</u>	<u>9</u>	7 North	2 West
_____	_____	7 North	2 West
_____	_____	7 North	2 West

The Northwest corner of this claim is approximately 14036 feet West and 6796 feet North of the surveyed southwest corner of Section 12, Township 7 North, Range 2 West, Gila and Salt River Meridian.

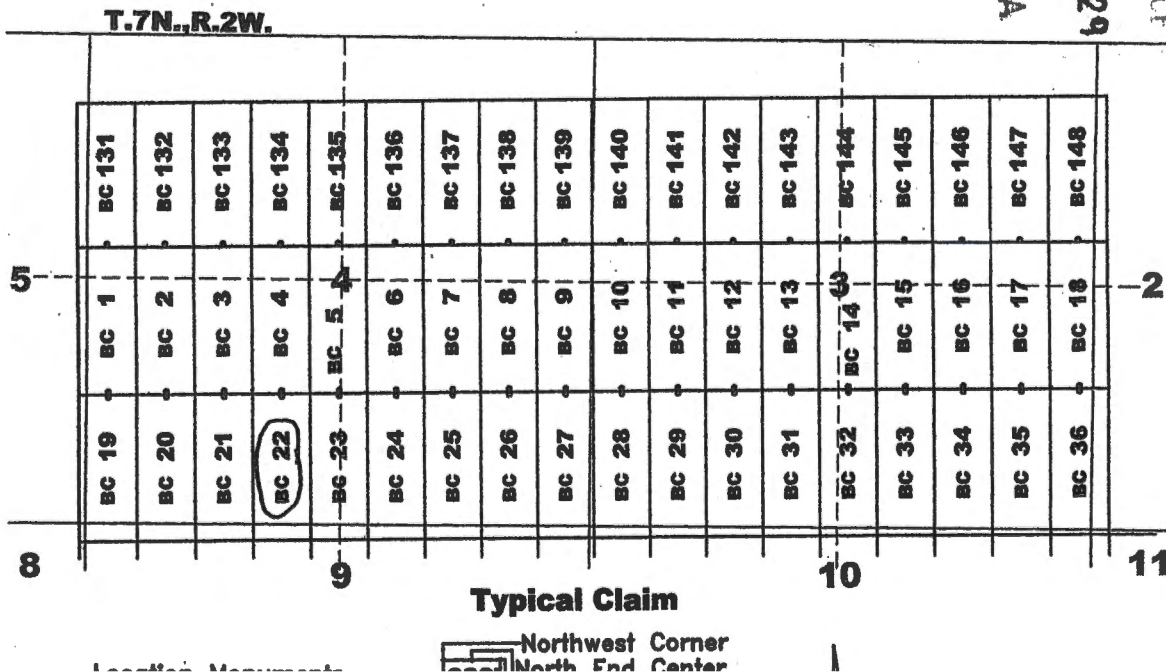
DATED AND POSTED on the ground this 17th day of December, 2019.

Curt Barlow
Curtis Barlow

Agent for: Bitter Creek Exploration Inc.
8825 N. 23rd Ave., Ste 100
Phoenix, Arizona 85021

RECEIVED
 PHOENIX, ARIZONA
 2019 JAN 21 P 3:29
 MINERAL STATE OFFICE

Claim Map for BC Lode Claim



AN C 458931

Recording requested by:
Bitter Creek Exploration Inc.

When recorded return to:
Tim Marsh
4750 N. Bonanza Avenue
Tucson, AZ 85749

LOCATION NOTICE FOR LODE MINING CLAIM

NOTICE IS HEREBY GIVEN that the BC 23 lode mining claim has been located by Bitter Creek Exploration Inc., whose current mailing address is 8825 N 23rd Avenue, Suite 100, Phoenix, Arizona 85021. The general course of this claim is north - south and it is situated in Yavapai County, Arizona. This claim is 1500 feet in length and 600 feet in width. This claim runs from the location monument on which this location notice is posted approximately 10 feet in a northerly direction to the north end line and 1490 feet in a southerly direction to the south end line. This claim is marked by six monuments, one at each corner and one at the center of each end line of the claim.

The location monument on which this notice is posted is situated within Section 4, Township 7 North, Range 2 West, Gila and Salt River Meridian, Arizona, and this claim occupies the following Quarter Section(s), Section(s), Township(s), and Range(s):

Quarter Section	Section	Township	Range
<u>SW</u>	<u>4</u>	7 North	2 West
<u>SE</u>	<u>4</u>	7 North	2 West
<u>NW</u>	<u>9</u>	7 North	2 West
<u>NE</u>	<u>9</u>	7 North	2 West

The Northwest corner of this claim is approximately 13436 feet West and 6796 feet North of the surveyed southwest corner of Section 12, Township 7 North, Range 2 West, Gila and Salt River Meridian.

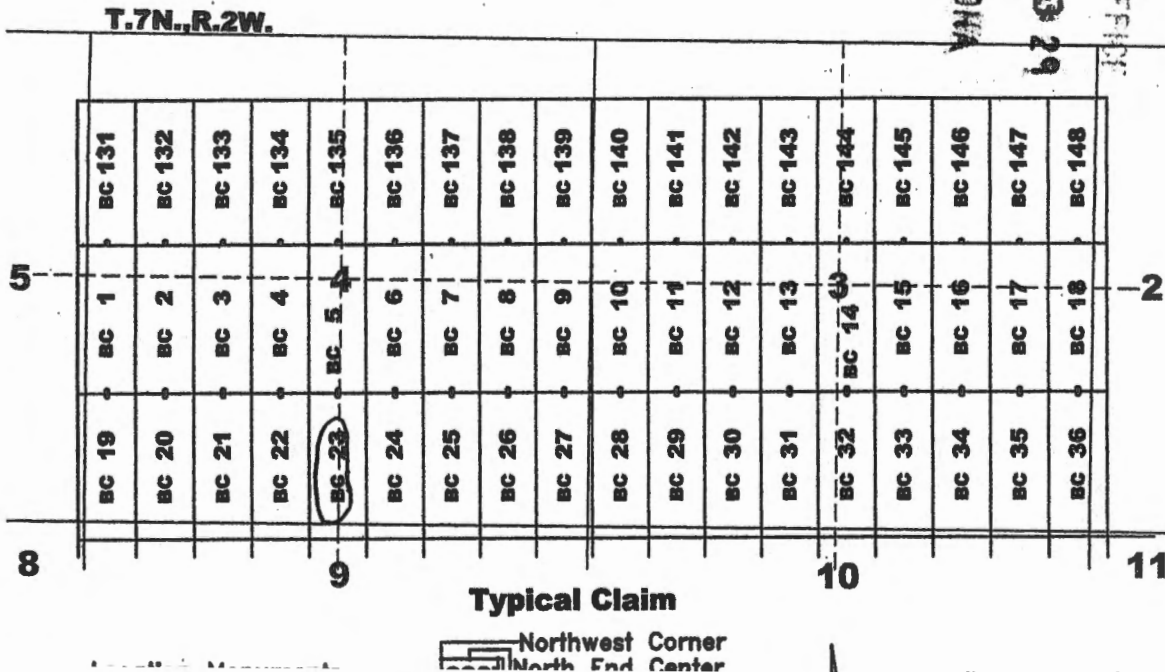
DATED AND POSTED on the ground this 17th day of December, 2019.

Curtis Barlow
Curtis Barlow

Agent for: Bitter Creek Exploration Inc.
8825 N. 23rd Ave., Ste 100
Phoenix, Arizona 85021

RECEIVED
 DEMAZ STATE OFFICE
 2020 JAN 21 P 3 29
 PHOENIX, ARIZONA

Claim Map for BC Lode Claim



ANCL458932

Recording requested by:
Bitter Creek Exploration Inc.

When recorded return to:
Tim Marsh
4750 N. Bonanza Avenue
Tucson, AZ 85749

LOCATION NOTICE FOR LODE MINING CLAIM

NOTICE IS HEREBY GIVEN that the BC 24 lode mining claim has been located by Bitter Creek Exploration Inc., whose current mailing address is 8825 N 23rd Avenue, Suite 100, Phoenix, Arizona 85021. The general course of this claim is north - south and it is situated in Yavapai County, Arizona. This claim is 1500 feet in length and 600 feet in width. This claim runs from the location monument on which this location notice is posted approximately 10 feet in a northerly direction to the north end line and 1490 feet in a southerly direction to the south end line. This claim is marked by six monuments, one at each corner and one at the center of each end line of the claim.

The location monument on which this notice is posted is situated within Section 4, Township 7 North, Range 2 West, Gila and Salt River Meridian, Arizona, and this claim occupies the following Quarter Section(s), Section(s), Township(s), and Range(s):

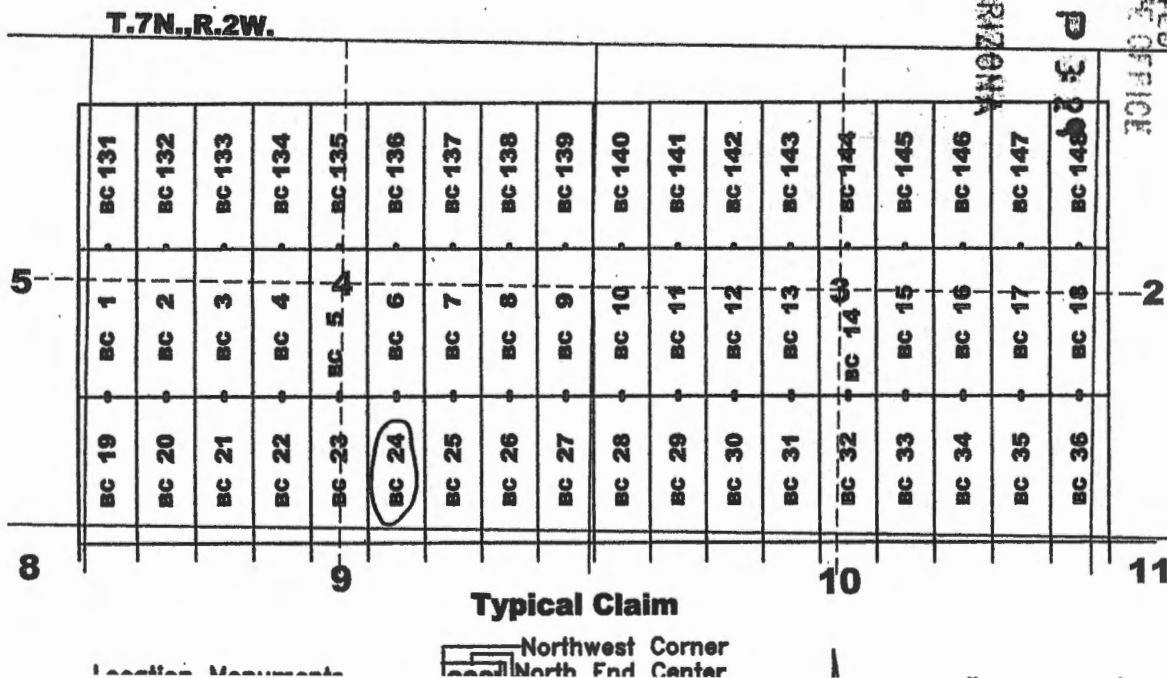
Quarter Section	Section	Township	Range
<u>SE</u>	<u>4</u>	7 North	2 West
<u>NE</u>	<u>9</u>	7 North	2 West
_____	_____	7 North	2 West
_____	_____	7 North	2 West

The Northwest corner of this claim is approximately 12836 feet West and 6796 feet North of the surveyed southwest corner of Section 12, Township 7 North, Range 2 West, Gila and Salt River Meridian.

DATED AND POSTED on the ground this 17th day of December, 2019.

Curtis Barlow Agent for: Bitter Creek Exploration Inc.
Curtis Barlow 8825 N. 23rd Ave., Ste 100
Phoenix, Arizona 85021

Claim Map for BC Lode Claim



PHOENIX, ARIZONA
2019 JAN 21 P 3:30
DEMAT STATE OFFICE
RECEIVED

AMC 458933

Recording requested by:
Bitter Creek Exploration Inc.

When recorded return to:
Tim Marsh
4750 N. Bonanza Avenue
Tucson, AZ 85749

LOCATION NOTICE FOR LODE MINING CLAIM

NOTICE IS HEREBY GIVEN that the BC 25 lode mining claim has been located by Bitter Creek Exploration Inc., whose current mailing address is 8825 N 23rd Avenue, Suite 100, Phoenix, Arizona 85021. The general course of this claim is north - south and it is situated in Yavapai County, Arizona. This claim is 1500 feet in length and 600 feet in width. This claim runs from the location monument on which this location notice is posted approximately 10 feet in a northerly direction to the north end line and 1490 feet in a southerly direction to the south end line. This claim is marked by six monuments, one at each corner and one at the center of each end line of the claim.

The location monument on which this notice is posted is situated within Section 4, Township 7 North, Range 2 West, Gila and Salt River Meridian, Arizona, and this claim occupies the following Quarter Section(s), Section(s), Township(s), and Range(s):

Quarter Section	Section	Township	Range
<u>SE</u>	<u>4</u>	7 North	2 West
<u>NE</u>	<u>9</u>	7 North	2 West
_____	_____	7 North	2 West
_____	_____	7 North	2 West

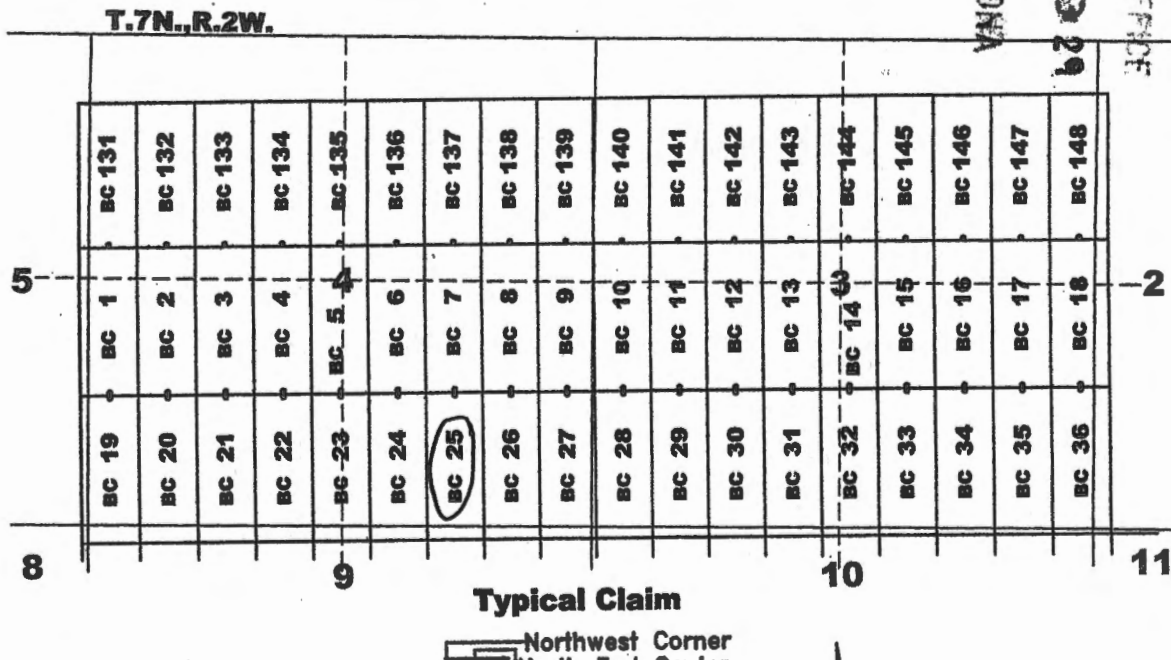
The Northwest corner of this claim is approximately 12236 feet West and 6796 feet North of the surveyed southwest corner of Section 12, Township 7 North, Range 2 West, Gila and Salt River Meridian.

DATED AND POSTED on the ground this 17th day of December, 2019.

Curtis Barlow Agent for: Bitter Creek Exploration Inc.
8825 N. 23rd Ave., Ste 100
Phoenix, Arizona 85021

RECEIVED
 DEWALT STATE OFFICE
 2019 JAN 21 PM 3:29
 PHOENIX, ARIZONA

Claim Map for BC Lode Claim



ANCG458934

Recording requested by:
Bitter Creek Exploration Inc.

When recorded return to:
Tim Marsh
4750 N. Bonanza Avenue
Tucson, AZ 85749

LOCATION NOTICE FOR LODE MINING CLAIM

NOTICE IS HEREBY GIVEN that the BC 26 lode mining claim has been located by Bitter Creek Exploration Inc., whose current mailing address is 8825 N 23rd Avenue, Suite 100, Phoenix, Arizona 85021. The general course of this claim is north - south and it is situated in Yavapai County, Arizona. This claim is 1500 feet in length and 600 feet in width. This claim runs from the location monument on which this location notice is posted approximately 10 feet in a northerly direction to the north end line and 1490 feet in a southerly direction to the south end line. This claim is marked by six monuments, one at each corner and one at the center of each end line of the claim.

The location monument on which this notice is posted is situated within Section 4, Township 7 North, Range 2 West, Gila and Salt River Meridian, Arizona, and this claim occupies the following Quarter Section(s), Section(s), Township(s), and Range(s):

Quarter Section	Section	Township	Range
<u>SE</u>	<u>4</u>	7 North	2 West
<u>NE</u>	<u>9</u>	7 North	2 West
_____	_____	7 North	2 West
_____	_____	7 North	2 West

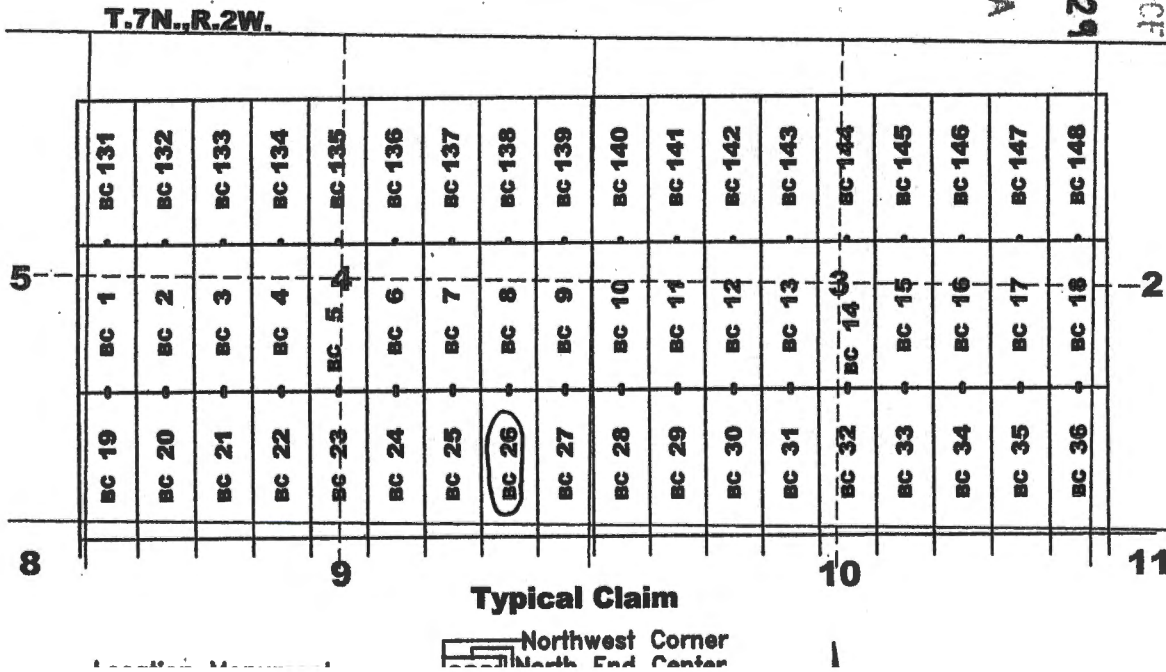
The Northwest corner of this claim is approximately 11636 feet West and 6796 feet North of the surveyed southwest corner of Section 12, Township 7 North, Range 2 West, Gila and Salt River Meridian.

DATED AND POSTED on the ground this 17th day of December, 2019.

Curtis Barlow Agent for: Bitter Creek Exploration Inc.
Curtis Barlow 8825 N. 23rd Ave., Ste 100
Phoenix, Arizona 85021

RECEIVED
 DEPT. OF STATE OFFICE
 PHOENIX, ARIZONA
 2020 JAN 21 P 3:29

Claim Map for BC Lode Claim



AMC458935

Recording requested by:
Bitter Creek Exploration Inc.

When recorded return to:
Tim Marsh
4750 N. Bonanza Avenue
Tucson, AZ 85749

LOCATION NOTICE FOR LODE MINING CLAIM

NOTICE IS HEREBY GIVEN that the BC 27 lode mining claim has been located by Bitter Creek Exploration Inc., whose current mailing address is 8825 N 23rd Avenue, Suite 100, Phoenix, Arizona 85021. The general course of this claim is north - south and it is situated in Yavapai County, Arizona. This claim is 1500 feet in length and 600 feet in width. This claim runs from the location monument on which this location notice is posted approximately 10 feet in a northerly direction to the north end line and 1490 feet in a southerly direction to the south end line. This claim is marked by six monuments, one at each corner and one at the center of each end line of the claim.

The location monument on which this notice is posted is situated within Section 4, Township 7 North, Range 2 West, Gila and Salt River Meridian, Arizona, and this claim occupies the following Quarter Section(s), Section(s), Township(s), and Range(s):

Quarter Section	Section	Township	Range
<u>SE</u>	<u>4</u>	7 North	2 West
<u>SW</u>	<u>3</u>	7 North	2 West
<u>NE</u>	<u>4</u>	7 North	2 West
<u>NW</u>	<u>10</u>	7 North	2 West

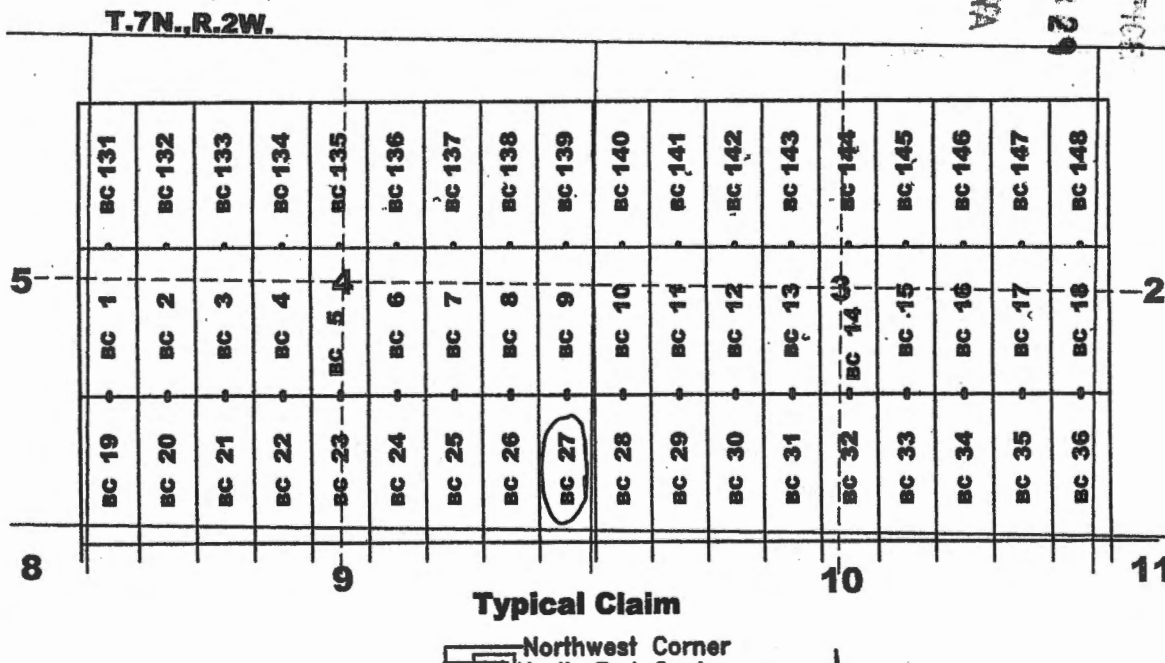
The Northwest corner of this claim is approximately 11036 feet West and 6796 feet North of the surveyed southwest corner of Section 12, Township 7 North, Range 2 West, Gila and Salt River Meridian.

DATED AND POSTED on the ground this 17th day of December, 2019.

Curtis Barlow Agent for: Bitter Creek Exploration Inc.
8825 N. 23rd Ave., Ste 100
Phoenix, Arizona 85021

RECEIVED
 BLM AZ STATE OFFICE
 2019 JAN 21 P 29
 PHOENIX, ARIZONA

Claim Map for BC Lode Claim



AMC 458936

Recording requested by:
 Bitter Creek Exploration Inc.

When recorded return to:
 Tim Marsh
 4750 N. Bonanza Avenue
 Tucson, AZ 85749

LOCATION NOTICE FOR LODE MINING CLAIM

NOTICE IS HEREBY GIVEN that the BC 28 lode mining claim has been located by Bitter Creek Exploration Inc., whose current mailing address is 8825 N 23rd Avenue, Suite 100, Phoenix, Arizona 85021. The general course of this claim is north - south and it is situated in Yavapai County, Arizona. This claim is 1500 feet in length and 600 feet in width. This claim runs from the location monument on which this location notice is posted approximately 10 feet in a northerly direction to the north end line and 1490 feet in a southerly direction to the south end line. This claim is marked by six monuments, one at each corner and one at the center of each end line of the claim.

The location monument on which this notice is posted is situated within Section 3, Township 7 North, Range 2 West, Gila and Salt River Meridian, Arizona, and this claim occupies the following Quarter Section(s), Section(s), Township(s), and Range(s):

Quarter Section	Section	Township	Range
<u>SW</u>	<u>3</u>	7 North	2 West
<u>NW</u>	<u>10</u>	7 North	2 West
_____	_____	7 North	2 West
_____	_____	7 North	2 West

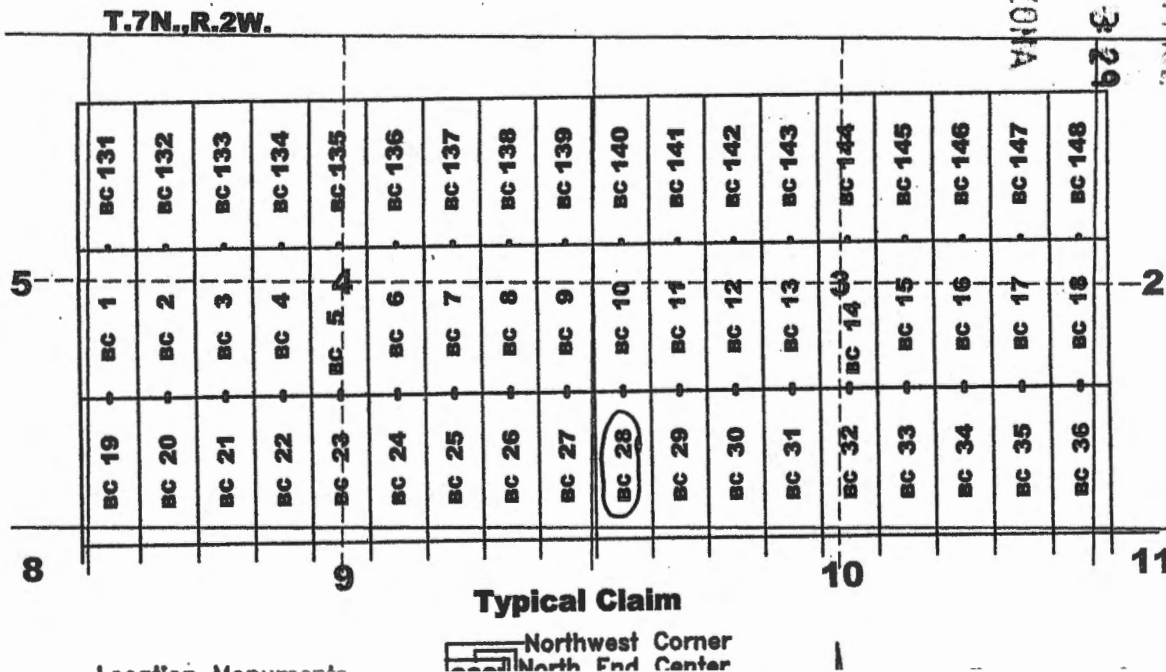
The Northwest corner of this claim is approximately 10436 feet West and 6796 feet North of the surveyed southwest corner of Section 12, Township 7 North, Range 2 West, Gila and Salt River Meridian.

DATED AND POSTED on the ground this 17th day of December, 2019.

Curt Barlow Agent for: Bitter Creek Exploration Inc.
 Curtis Barlow 8825 N. 23rd Ave., Ste 100
 Phoenix, Arizona 85021

RECEIVED
 BERNAL STATE OFFICE
 PHOENIX, ARIZONA
 2019 JAN 21 P 3:29

Claim Map for BC Lode Claim



AMC458937

Recording requested by:
Bitter Creek Exploration Inc.

When recorded return to:
Tim Marsh
4750 N. Bonanza Avenue
Tucson, AZ 85749

LOCATION NOTICE FOR LODE MINING CLAIM

NOTICE IS HEREBY GIVEN that the BC 29 lode mining claim has been located by Bitter Creek Exploration Inc., whose current mailing address is 8825 N 23rd Avenue, Suite 100, Phoenix, Arizona 85021. The general course of this claim is north - south and it is situated in Yavapai County, Arizona. This claim is 1500 feet in length and 600 feet in width. This claim runs from the location monument on which this location notice is posted approximately 10 feet in a northerly direction to the north end line and 1490 feet in a southerly direction to the south end line. This claim is marked by six monuments, one at each corner and one at the center of each end line of the claim.

The location monument on which this notice is posted is situated within Section 3, Township 7 North, Range 2 West, Gila and Salt River Meridian, Arizona, and this claim occupies the following Quarter Section(s), Section(s), Township(s), and Range(s):

Quarter Section	Section	Township	Range
<u>SW</u>	<u>3</u>	7 North	2 West
<u>NW</u>	<u>10</u>	7 North	2 West
_____	_____	7 North	2 West
_____	_____	7 North	2 West

The Northwest corner of this claim is approximately 9836 feet West and 6796 feet North of the surveyed southwest corner of Section 12, Township 7 North, Range 2 West, Gila and Salt River Meridian.

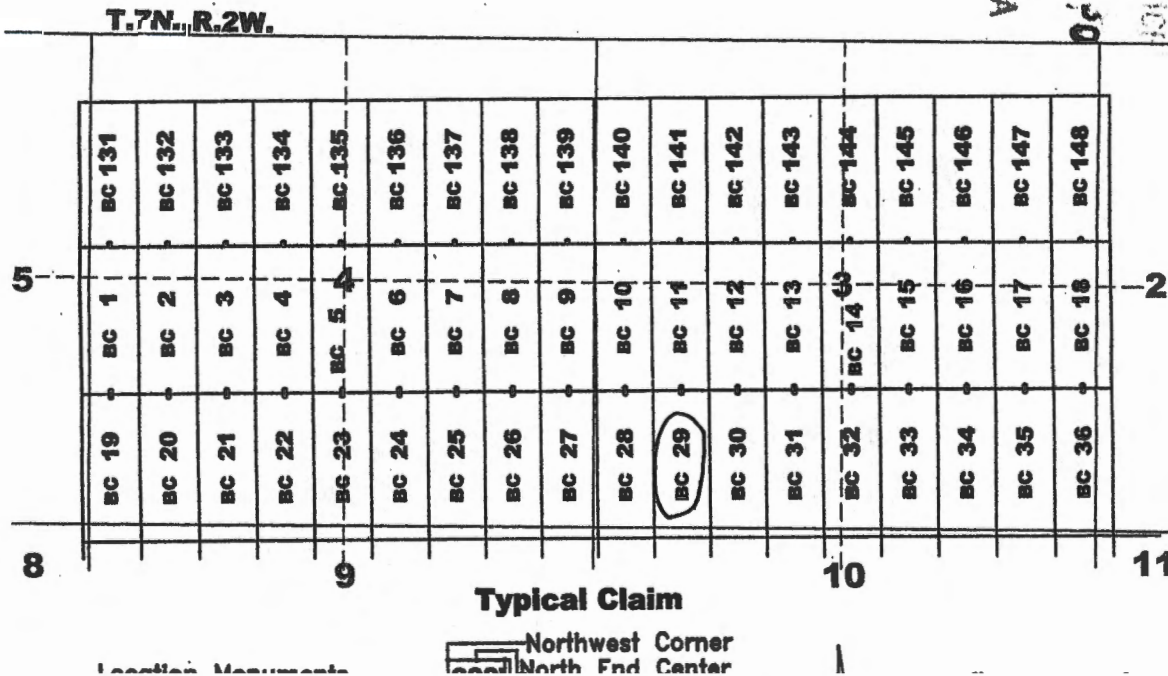
DATED AND POSTED on the ground this 16th day of December, 2019.

Curtis Barlow
Curtis Barlow

Agent for: Bitter Creek Exploration Inc.
8825 N. 23rd Ave., Ste 100
Phoenix, Arizona 85021

RECEIVED
ALMAZ STATE OFFICE
2019 JAN 21 P 3:50
PHOENIX, ARIZONA

Claim Map for BC Lode Claim



AMC458938

Recording requested by:
Bitter Creek Exploration Inc.

When recorded return to:
Tim Marsh
4750 N. Bonanza Avenue
Tucson, AZ 85749

LOCATION NOTICE FOR LODE MINING CLAIM

NOTICE IS HEREBY GIVEN that the BC 30 lode mining claim has been located by Bitter Creek Exploration Inc., whose current mailing address is 8825 N 23rd Avenue, Suite 100, Phoenix, Arizona 85021. The general course of this claim is north - south and it is situated in Yavapai County, Arizona. This claim is 1500 feet in length and 600 feet in width. This claim runs from the location monument on which this location notice is posted approximately 10 feet in a northerly direction to the north end line and 1490 feet in a southerly direction to the south end line. This claim is marked by six monuments, one at each corner and one at the center of each end line of the claim.

The location monument on which this notice is posted is situated within Section 3, Township 7 North, Range 2 West, Gila and Salt River Meridian, Arizona, and this claim occupies the following Quarter Section(s), Section(s), Township(s), and Range(s):

Quarter Section	Section	Township	Range
<u>SW</u>	<u>3</u>	7 North	2 West
<u>NW</u>	<u>10</u>	7 North	2 West
_____	_____	7 North	2 West
_____	_____	7 North	2 West

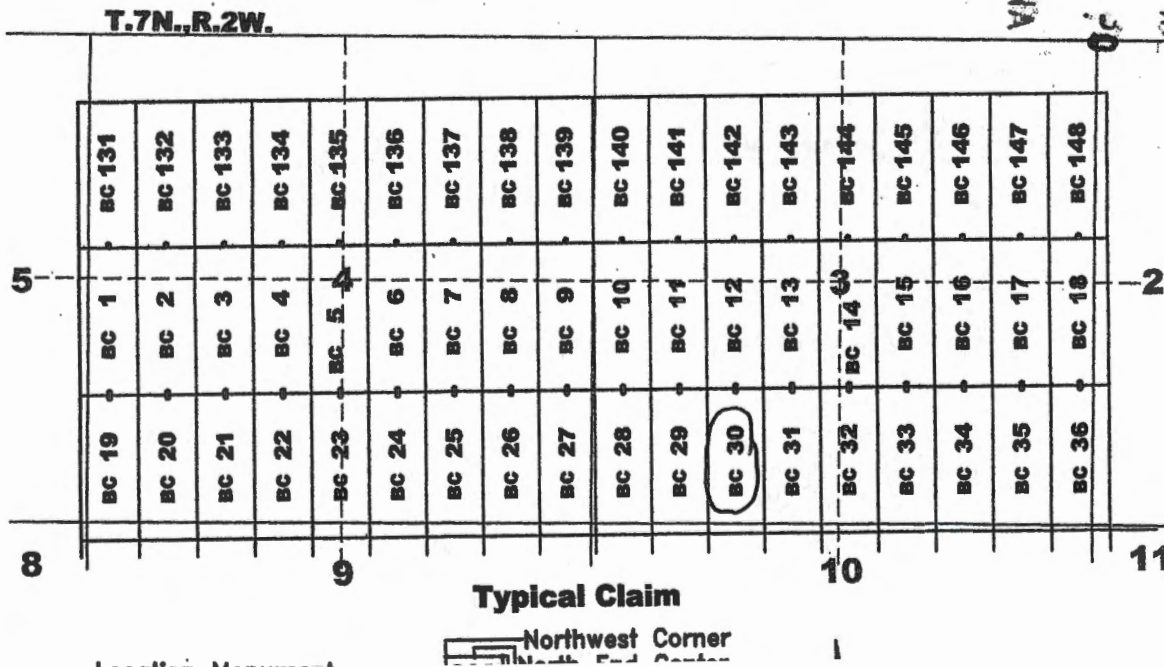
The Northwest corner of this claim is approximately 9236 feet West and 6796 feet North of the surveyed southwest corner of Section 12, Township 7 North, Range 2 West, Gila and Salt River Meridian.

DATED AND POSTED on the ground this 16th day of December, 2019.

Curtis Barlow Agent for: Bitter Creek Exploration Inc.
8825 N. 23rd Ave., Ste 100
Phoenix, Arizona 85021

RECEIVED
 BLM AZ STATE OFFICE
 2020 JAN 21 P 3:30
 PHOENIX, ARIZONA

Claim Map for BC Lode Claim



AN C 458939

Recording requested by:
Bitter Creek Exploration Inc.

When recorded return to:
Tim Marsh
4750 N. Bonanza Avenue
Tucson, AZ 85749

LOCATION NOTICE FOR LODE MINING CLAIM

NOTICE IS HEREBY GIVEN that the BC 31 lode mining claim has been located by Bitter Creek Exploration Inc., whose current mailing address is 8825 N 23rd Avenue, Suite 100, Phoenix, Arizona 85021. The general course of this claim is north - south and it is situated in Yavapai County, Arizona. This claim is 1500 feet in length and 600 feet in width. This claim runs from the location monument on which this location notice is posted approximately 10 feet in a northerly direction to the north end line and 1490 feet in a southerly direction to the south end line. This claim is marked by six monuments, one at each corner and one at the center of each end line of the claim.

The location monument on which this notice is posted is situated within Section 3, Township 7 North, Range 2 West, Gila and Salt River Meridian, Arizona, and this claim occupies the following Quarter Section(s), Section(s), Township(s), and Range(s):

Quarter Section	Section	Township	Range
<u>SW</u>	<u>3</u>	7 North	2 West
<u>NW</u>	<u>10</u>	7 North	2 West
_____	_____	7 North	2 West
_____	_____	7 North	2 West

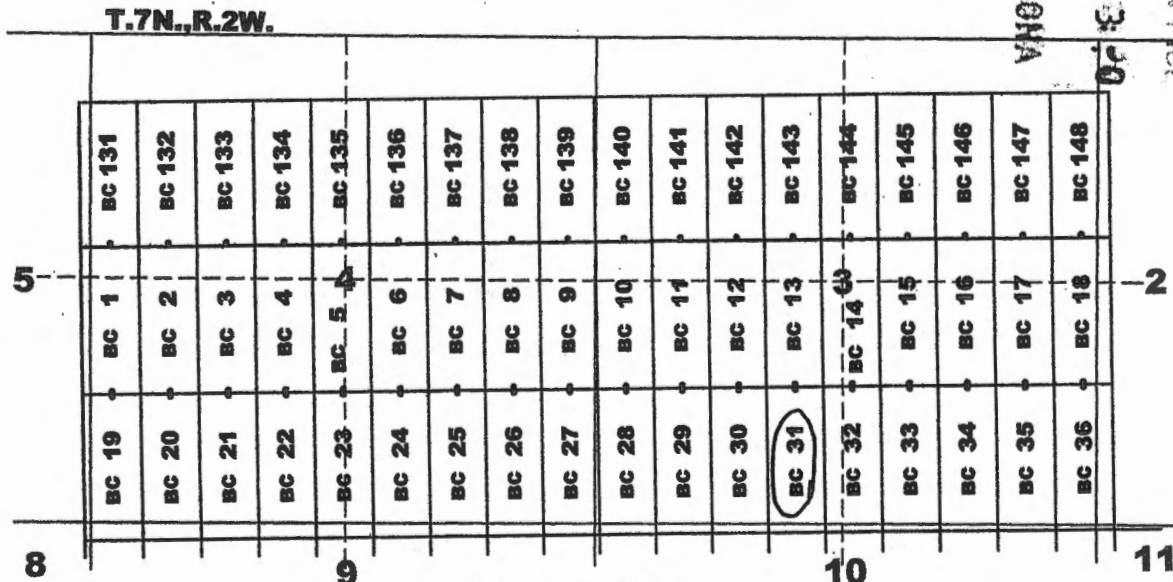
The Northwest corner of this claim is approximately 8636 feet West and 6796 feet North of the surveyed southwest corner of Section 12, Township 7 North, Range 2 West, Gila and Salt River Meridian.

DATED AND POSTED on the ground this 16th day of December, 2019.

Curt Barlow Agent for: Bitter Creek Exploration Inc.
8825 N. 23rd Ave., Ste 100
Phoenix, Arizona 85021

RECEIVED
 DEPARTMENT OF REVENUE
 PHOENIX, ARIZONA
 2019 JAN 21 P 3:30

Claim Map for BC Lode Claim



AMC458940

Recording requested by:
Bitter Creek Exploration Inc.

When recorded return to:
Tim Marsh
4750 N. Bonanza Avenue
Tucson, AZ 85749

LOCATION NOTICE FOR LODE MINING CLAIM

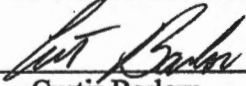
NOTICE IS HEREBY GIVEN that the BC 32 lode mining claim has been located by Bitter Creek Exploration Inc., whose current mailing address is 8825 N 23rd Avenue, Suite 100, Phoenix, Arizona 85021. The general course of this claim is north - south and it is situated in Yavapai County, Arizona. This claim is 1500 feet in length and 600 feet in width. This claim runs from the location monument on which this location notice is posted approximately 10 feet in a northerly direction to the north end line and 1490 feet in a southerly direction to the south end line. This claim is marked by six monuments, one at each corner and one at the center of each end line of the claim.

The location monument on which this notice is posted is situated within Section 3, Township 7 North, Range 2 West, Gila and Salt River Meridian, Arizona, and this claim occupies the following Quarter Section(s), Section(s), Township(s), and Range(s):

Quarter Section	Section	Township	Range
<u>SW</u>	<u>3</u>	7 North	2 West
<u>SE</u>	<u>3</u>	7 North	2 West
<u>NW</u>	<u>10</u>	7 North	2 West
<u>NE</u>	<u>10</u>	7 North	2 West

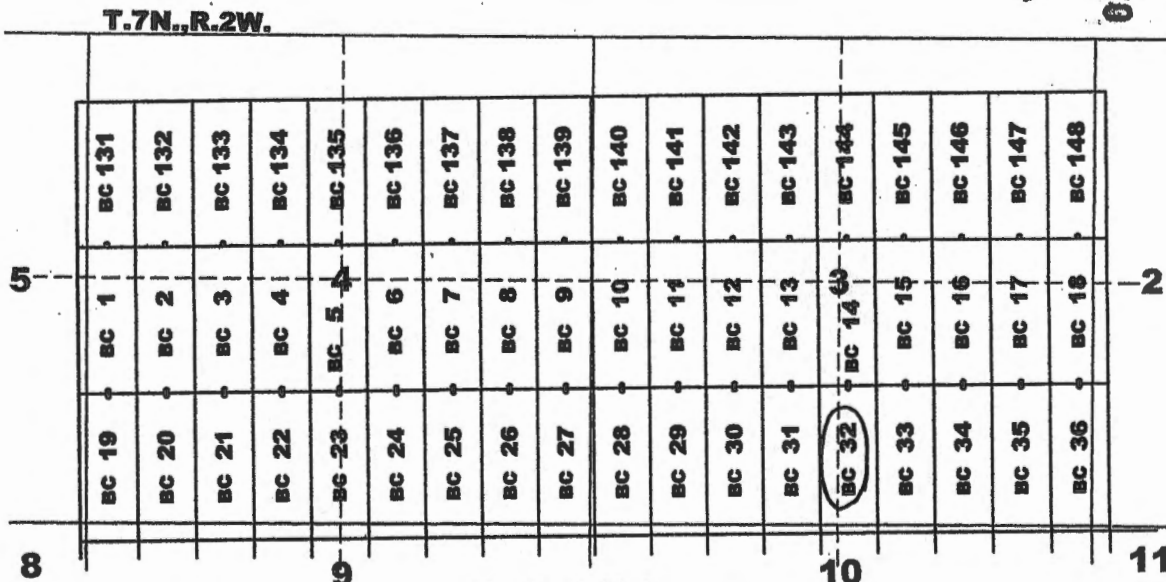
The Northwest corner of this claim is approximately 8036 feet West and 6796 feet North of the surveyed southwest corner of Section 12, Township 7 North, Range 2 West, Gila and Salt River Meridian.

DATED AND POSTED on the ground this 16th day of December, 2019.


Curtis Barlow Agent for: Bitter Creek Exploration Inc.
8825 N. 23rd Ave., Ste 100
Phoenix, Arizona 85021

RECEIVED
BLM-AZ STATE OFFICE
2020 JAN 21 P 3:20
PHOENIX, ARIZONA

Claim Map for BC Lode Claim



ANCL458941

Recording requested by:
Bitter Creek Exploration Inc.

When recorded return to:
Tim Marsh
4750 N. Bonanza Avenue
Tucson, AZ 85749

LOCATION NOTICE FOR LODE MINING CLAIM


NOTICE IS HEREBY GIVEN that the BC 33 lode mining claim has been located by Bitter Creek Exploration Inc., whose current mailing address is 8825 N 23rd Avenue, Suite 100, Phoenix, Arizona 85021. The general course of this claim is north - south and it is situated in Yavapai County, Arizona. This claim is 1500 feet in length and 600 feet in width. This claim runs from the location monument on which this location notice is posted approximately 10 feet in a northerly direction to the north end line and 1490 feet in a southerly direction to the south end line. This claim is marked by six monuments, one at each corner and one at the center of each end line of the claim.

The location monument on which this notice is posted is situated within Section 3, Township 7 North, Range 2 West, Gila and Salt River Meridian, Arizona, and this claim occupies the following Quarter Section(s), Section(s), Township(s), and Range(s):

Quarter Section	Section	Township	Range
<u>SE</u>	<u>3</u>	7 North	2 West
<u>NE</u>	<u>10</u>	7 North	2 West
_____	_____	7 North	2 West
_____	_____	7 North	2 West

The Northwest corner of this claim is approximately 7436 feet West and 6796 feet North of the surveyed southwest corner of Section 12, Township 7 North, Range 2 West, Gila and Salt River Meridian.

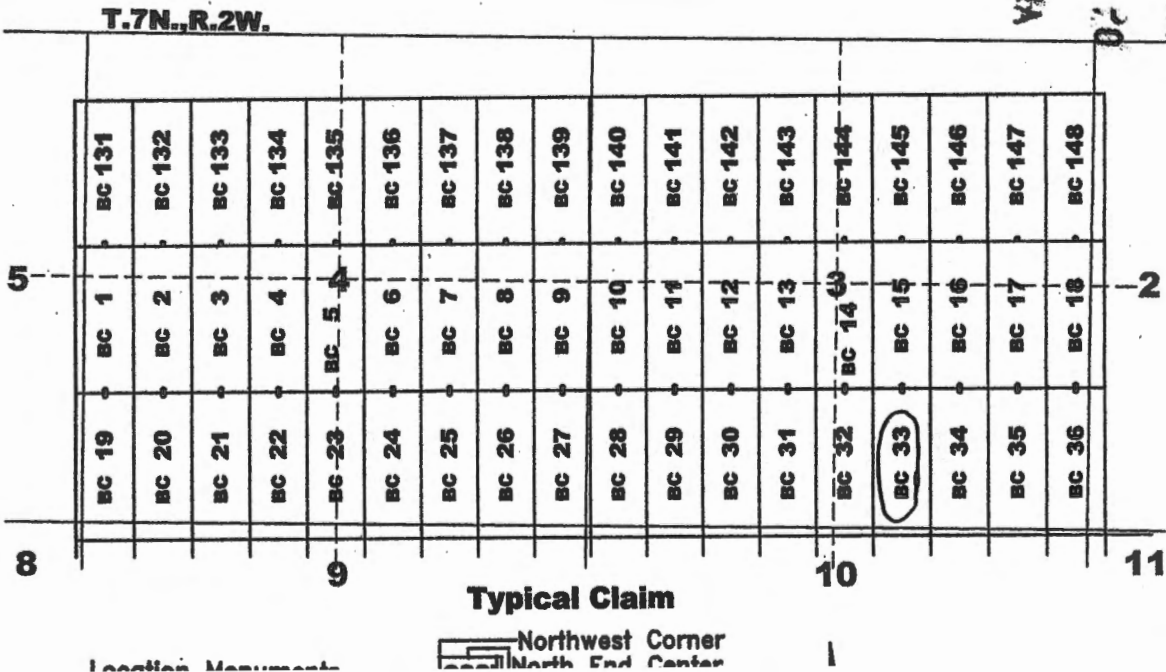
DATED AND POSTED on the ground this 16th day of December, 2019.


Curtis Barlow

Agent for: Bitter Creek Exploration Inc.
8825 N. 23rd Ave., Ste 100
Phoenix, Arizona 85021

RECEIVED
ALMAZ STATE OFFICE
2020 JAN 21 P 3:20
PHOENIX, ARIZONA

Claim Map for BC Lode Claim



AMC458942

Recording requested by:
Bitter Creek Exploration Inc.

When recorded return to:
Tim Marsh
4750 N. Bonanza Avenue
Tucson, AZ 85749

LOCATION NOTICE FOR LODE MINING CLAIM

NOTICE IS HEREBY GIVEN that the BC 34 lode mining claim has been located by Bitter Creek Exploration Inc., whose current mailing address is 8825 N 23rd Avenue, Suite 100, Phoenix, Arizona 85021. The general course of this claim is north - south and it is situated in Yavapai County, Arizona. This claim is 1500 feet in length and 600 feet in width. This claim runs from the location monument on which this location notice is posted approximately 10 feet in a northerly direction to the north end line and 1490 feet in a southerly direction to the south end line. This claim is marked by six monuments, one at each corner and one at the center of each end line of the claim.

The location monument on which this notice is posted is situated within Section 3, Township 7 North, Range 2 West, Gila and Salt River Meridian, Arizona, and this claim occupies the following Quarter Section(s), Section(s), Township(s), and Range(s):

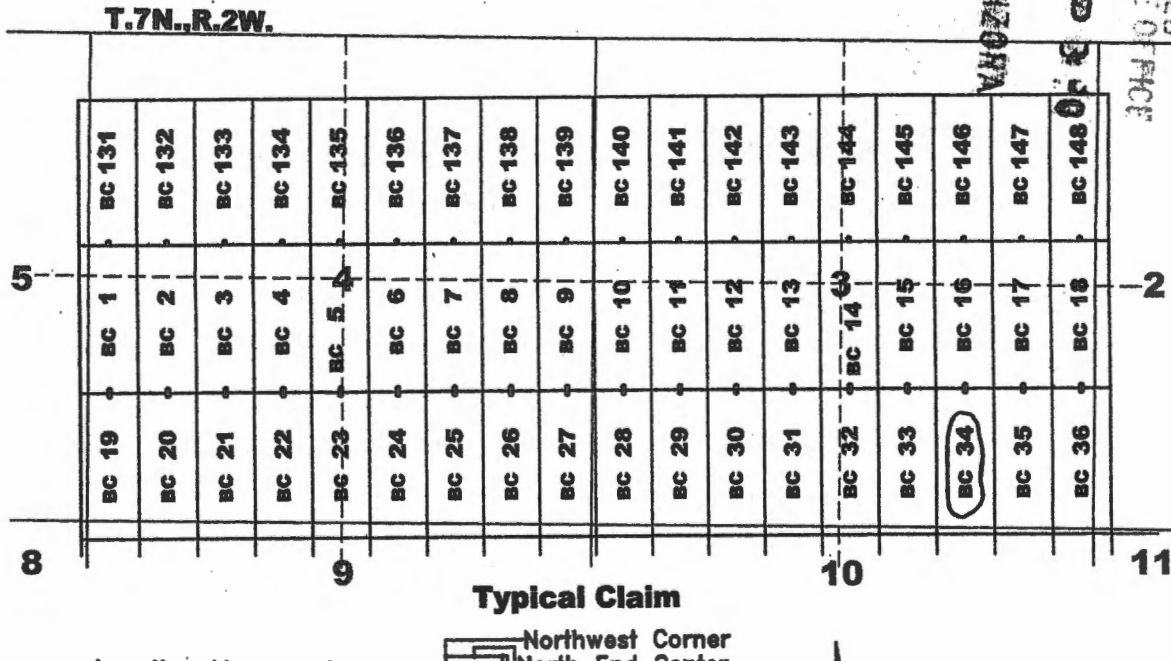
Quarter Section	Section	Township	Range
<u>SE</u>	<u>3</u>	7 North	2 West
<u>NE</u>	<u>10</u>	7 North	2 West
_____	_____	7 North	2 West
_____	_____	7 North	2 West

The Northwest corner of this claim is approximately 6836 feet West and 6796 feet North of the surveyed southwest corner of Section 12, Township 7 North, Range 2 West, Gila and Salt River Meridian.

DATED AND POSTED on the ground this 16th day of December, 2019.

Curtis Barlow Agent for: Bitter Creek Exploration Inc.
8825 N. 23rd Ave., Ste 100
Phoenix, Arizona 85021

Claim Map for BC Lode Claim



AMC458943

Recording requested by:
Bitter Creek Exploration Inc.

When recorded return to:
Tim Marsh
4750 N. Bonanza Avenue
Tucson, AZ 85749

LOCATION NOTICE FOR LODE MINING CLAIM

NOTICE IS HEREBY GIVEN that the BC 35 lode mining claim has been located by Bitter Creek Exploration Inc., whose current mailing address is 8825 N 23rd Avenue, Suite 100, Phoenix, Arizona 85021. The general course of this claim is north - south and it is situated in Yavapai County, Arizona. This claim is 1500 feet in length and 600 feet in width. This claim runs from the location monument on which this location notice is posted approximately 10 feet in a northerly direction to the north end line and 1490 feet in a southerly direction to the south end line. This claim is marked by six monuments, one at each corner and one at the center of each end line of the claim.

The location monument on which this notice is posted is situated within Section 3, Township 7 North, Range 2 West, Gila and Salt River Meridian, Arizona, and this claim occupies the following Quarter Section(s), Section(s), Township(s), and Range(s):

Quarter Section	Section	Township	Range
<u>SE</u>	<u>3</u>	7 North	2 West
<u>NE</u>	<u>10</u>	7 North	2 West
_____	_____	7 North	2 West
_____	_____	7 North	2 West

The Northwest corner of this claim is approximately 6236 feet West and 6796 feet North of the surveyed southwest corner of Section 12, Township 7 North, Range 2 West, Gila and Salt River Meridian.

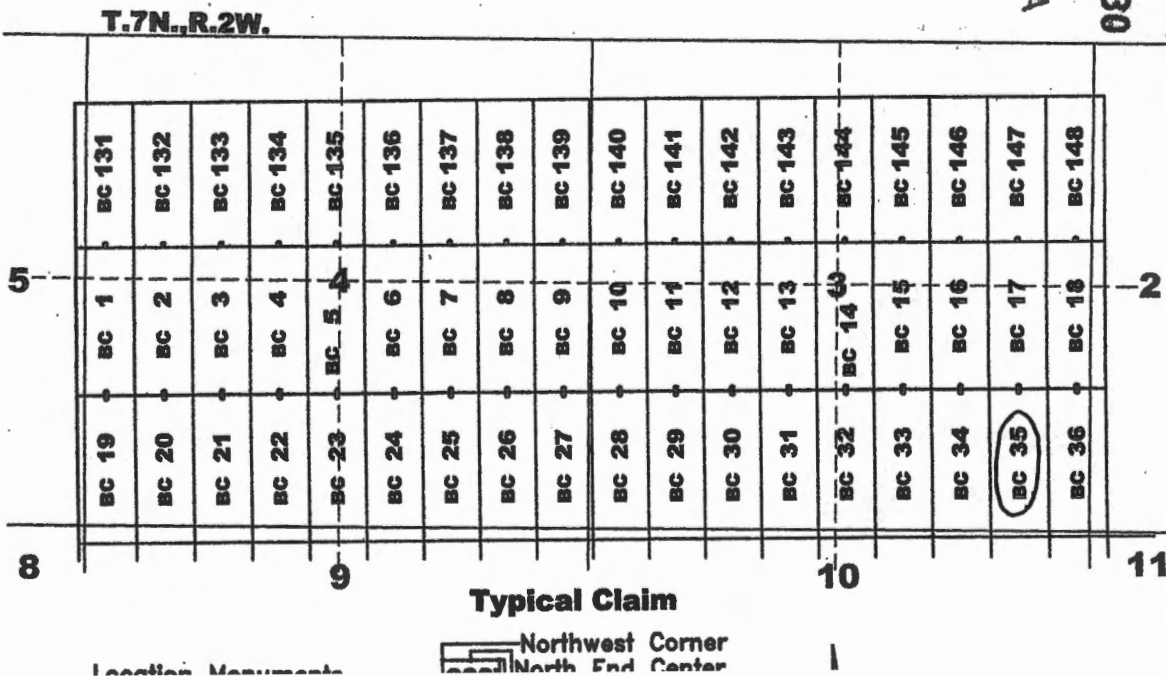
DATED AND POSTED on the ground this 16th day of December, 2019.

Curt Barlow
Curtis Barlow

Agent for: Bitter Creek Exploration Inc.
8825 N. 23rd Ave., Ste 100
Phoenix, Arizona 85021

RECEIVED
 GILMAZ STATE OFFICE
 2020 JAN 21 P 30
 PHOENIX, ARIZONA

Claim Map for BC Lode Claim



ANCH58944

Recording requested by:
Bitter Creek Exploration Inc.

When recorded return to:
Tim Marsh
4750 N. Bonanza Avenue
Tucson, AZ 85749

LOCATION NOTICE FOR LODE MINING CLAIM

NOTICE IS HEREBY GIVEN that the BC 36 lode mining claim has been located by Bitter Creek Exploration Inc., whose current mailing address is 8825 N 23rd Avenue, Suite 100, Phoenix, Arizona 85021. The general course of this claim is north - south and it is situated in Yavapai County, Arizona. This claim is 1500 feet in length and 600 feet in width. This claim runs from the location monument on which this location notice is posted approximately 10 feet in a northerly direction to the north end line and 1490 feet in a southerly direction to the south end line. This claim is marked by six monuments, one at each corner and one at the center of each end line of the claim.

The location monument on which this notice is posted is situated within Section 3, Township 7 North, Range 2 West, Gila and Salt River Meridian, Arizona, and this claim occupies the following Quarter Section(s), Section(s), Township(s), and Range(s):

Quarter Section	Section	Township	Range
<u>SE</u>	<u>3</u>	7 North	2 West
<u>NE</u>	<u>10</u>	7 North	2 West
<u>SW</u>	<u>2</u>	7 North	2 West
<u>NW</u>	<u>11</u>	7 North	2 West

The Northwest corner of this claim is approximately 5636 feet West and 6796 feet North of the surveyed southwest corner of Section 12, Township 7 North, Range 2 West, Gila and Salt River Meridian.

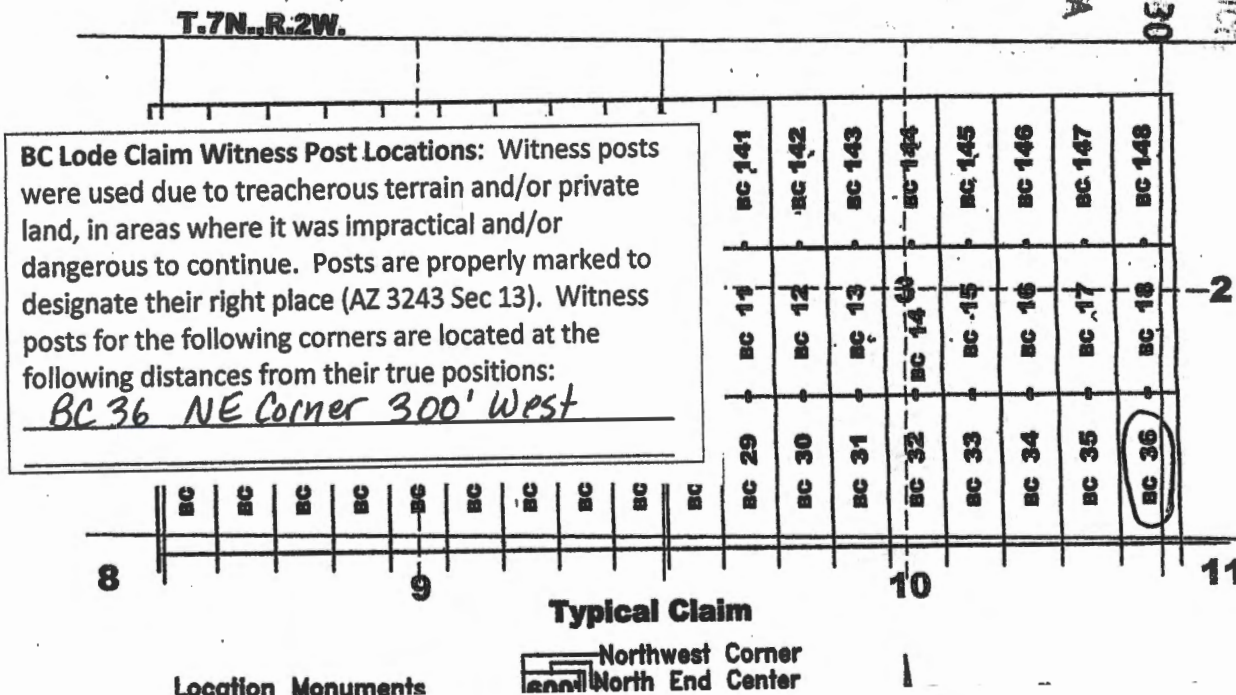
DATED AND POSTED on the ground this 16th day of December, 2019.

Curtis Barlow
Curtis Barlow

Agent for: Bitter Creek Exploration Inc.
8825 N. 23rd Ave., Ste 100
Phoenix, Arizona 85021

RECEIVED
 BLM AZ STATE OFFICE
 2020 JAN 21 P 3:30
 PHOENIX, ARIZONA

Claim Map for BC Lode Claim



AMC458945

Recording requested by:
Bitter Creek Exploration Inc.

When recorded return to:
Tim Marsh
4750 N. Bonanza Avenue
Tucson, AZ 85749

LOCATION NOTICE FOR LODE MINING CLAIM

NOTICE IS HEREBY GIVEN that the BC 37 lode mining claim has been located by Bitter Creek Exploration Inc., whose current mailing address is 8825 N 23rd Avenue, Suite 100, Phoenix, Arizona 85021. The general course of this claim is north - south and it is situated in Yavapai County, Arizona. This claim is 1500 feet in length and 600 feet in width. This claim runs from the location monument on which this location notice is posted approximately 1480 feet in a northerly direction to the north end line and 20 feet in a southerly direction to the south end line. This claim is marked by six monuments, one at each corner and one at the center of each end line of the claim.

The location monument on which this notice is posted is situated within Section 9, Township 7 North, Range 2 West, Gila and Salt River Meridian, Arizona, and this claim occupies the following Quarter Section(s), Section(s), Township(s), and Range(s):

Quarter Section	Section	Township	Range
<u>NE</u>	<u>8</u>	7 North	2 West
<u>NW</u>	<u>9</u>	7 North	2 West
_____	_____	7 North	2 West
_____	_____	7 North	2 West

The Northwest corner of this claim is approximately 15836 feet West and 5296 feet North of the surveyed southwest corner of Section 12, Township 7 North, Range 2 West, Gila and Salt River Meridian.

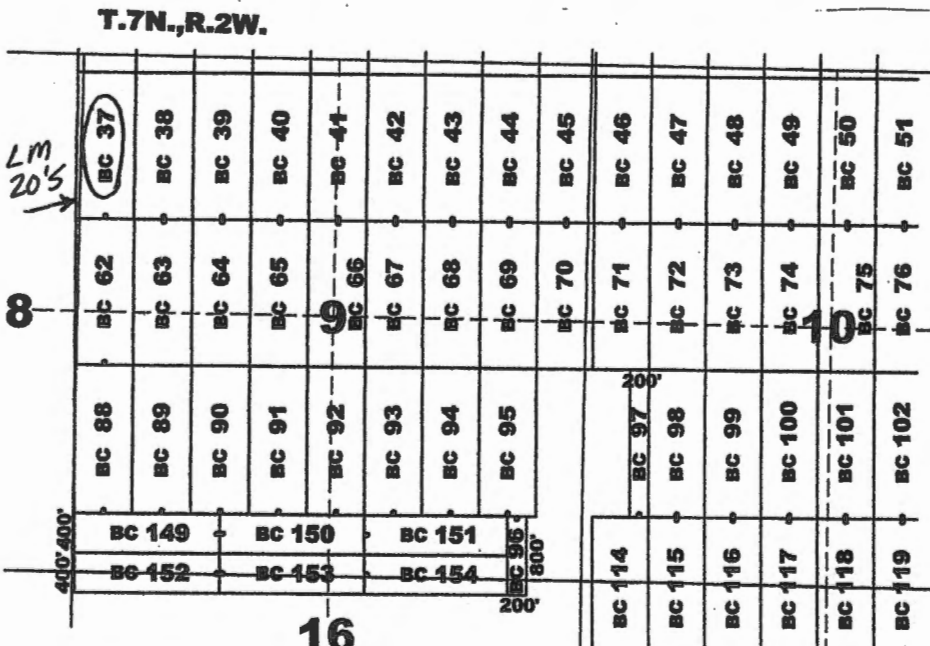
DATED AND POSTED on the ground this 6th day of December, 2019.

Curtis Barlow
Curtis Barlow

Agent for: Bitter Creek Exploration Inc.
8825 N. 23rd Ave., Ste 100
Phoenix, Arizona 85021

RECEIVED
 BUREAU OF STATE OFFICE
 200 JAN 21 P 3 30
 PHOENIX, ARIZONA

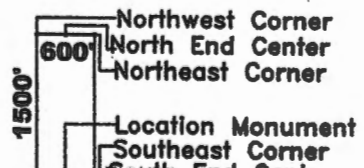
Claim Map for BC Lode Claim



Location Monuments
10' from end lines
unless noted on map.

BC 149-154: 400'x1500'
BC 96: 200'x800'
BC 97: 200'x1500'

Typical Claim



AN0458946

Recording requested by:
Bitter Creek Exploration Inc.

When recorded return to:
Tim Marsh
4750 N. Bonanza Avenue
Tucson, AZ 85749

LOCATION NOTICE FOR LODE MINING CLAIM

NOTICE IS HEREBY GIVEN that the BC 38 lode mining claim has been located by Bitter Creek Exploration Inc., whose current mailing address is 8825 N 23rd Avenue, Suite 100, Phoenix, Arizona 85021. The general course of this claim is north - south and it is situated in Yavapai County, Arizona. This claim is 1500 feet in length and 600 feet in width. This claim runs from the location monument on which this location notice is posted approximately 1490 feet in a northerly direction to the north end line and 10 feet in a southerly direction to the south end line. This claim is marked by six monuments, one at each corner and one at the center of each end line of the claim.

The location monument on which this notice is posted is situated within Section 9, Township 7 North, Range 2 West, Gila and Salt River Meridian, Arizona, and this claim occupies the following Quarter Section(s), Section(s), Township(s), and Range(s):

Quarter Section	Section	Township	Range
<u>NW</u>	<u>9</u>	7 North	2 West
_____	_____	7 North	2 West
_____	_____	7 North	2 West
_____	_____	7 North	2 West

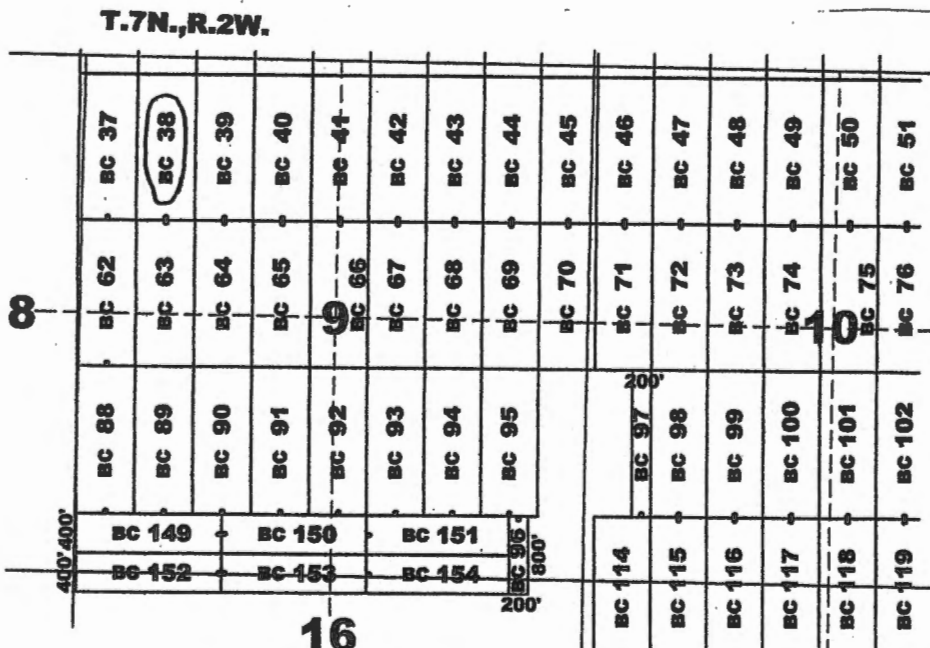
The Northwest corner of this claim is approximately 15236 feet West and 5296 feet North of the surveyed southwest corner of Section 12, Township 7 North, Range 2 West, Gila and Salt River Meridian.

DATED AND POSTED on the ground this 6th day of December, 2019.

Curtis Barlow Agent for: Bitter Creek Exploration Inc.
8825 N. 23rd Ave., Ste 100
Phoenix, Arizona 85021

RECEIVED
 BLM/AZ STATE OFFICE
 2020 JAN 21 P 3:30
 PHOENIX, ARIZONA

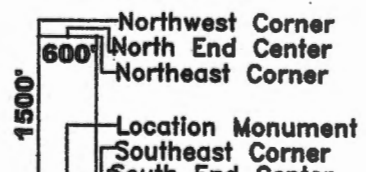
Claim Map for BC Lode Claim



Location Monuments
10' from end lines
unless noted on map.

BC 149-154: 400'x1500'
BC 96: 200'x800'
BC 97: 200'x1500'

Typical Claim



AMC458947

Recording requested by:
Bitter Creek Exploration Inc.

When recorded return to:
Tim Marsh
4750 N. Bonanza Avenue
Tucson, AZ 85749

LOCATION NOTICE FOR LODE MINING CLAIM

NOTICE IS HEREBY GIVEN that the BC 39 lode mining claim has been located by Bitter Creek Exploration Inc., whose current mailing address is 8825 N 23rd Avenue, Suite 100, Phoenix, Arizona 85021. The general course of this claim is north - south and it is situated in Yavapai County, Arizona. This claim is 1500 feet in length and 600 feet in width. This claim runs from the location monument on which this location notice is posted approximately 1490 feet in a northerly direction to the north end line and 10 feet in a southerly direction to the south end line. This claim is marked by six monuments, one at each corner and one at the center of each end line of the claim.

The location monument on which this notice is posted is situated within Section 9, Township 7 North, Range 2 West, Gila and Salt River Meridian, Arizona, and this claim occupies the following Quarter Section(s), Section(s), Township(s), and Range(s):

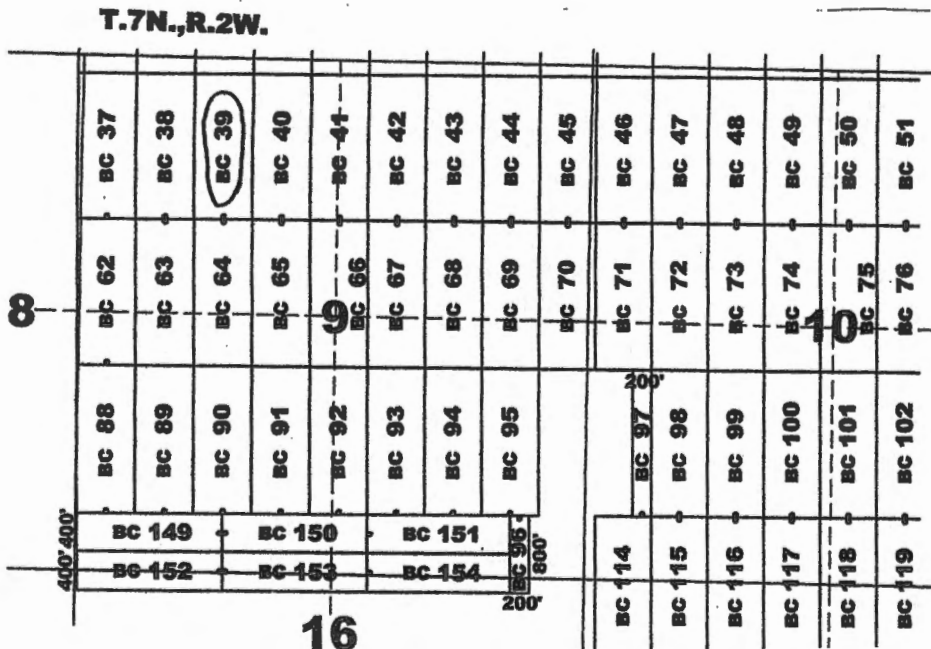
Quarter Section	Section	Township	Range
<u>NW</u>	<u>9</u>	7 North	2 West
_____	_____	7 North	2 West
_____	_____	7 North	2 West
_____	_____	7 North	2 West

The Northwest corner of this claim is approximately 14636 feet West and 5296 feet North of the surveyed southwest corner of Section 12, Township 7 North, Range 2 West, Gila and Salt River Meridian.

DATED AND POSTED on the ground this 6th day of December, 2019.

Curtis Barlow Agent for: Bitter Creek Exploration Inc.
8825 N. 23rd Ave., Ste 100
Phoenix, Arizona 85021

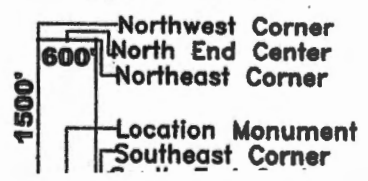
Claim Map for BC Lode Claim



Location Monuments
10' from end lines
unless noted on map.

BC 149-154: 400'x1500'
BC 96: 200'x800'
BC 97: 200'x1500'

Typical Claim



RECEIVED
 BLM AZ STATE OFFICE
 2020 JAN 21 P 3:30
 PHOENIX, ARIZONA

AMC458948

Recording requested by:
Bitter Creek Exploration Inc.

When recorded return to:
Tim Marsh
4750 N. Bonanza Avenue
Tucson, AZ 85749

LOCATION NOTICE FOR LODE MINING CLAIM

NOTICE IS HEREBY GIVEN that the BC 40 lode mining claim has been located by Bitter Creek Exploration Inc., whose current mailing address is 8825 N 23rd Avenue, Suite 100, Phoenix, Arizona 85021. The general course of this claim is north - south and it is situated in Yavapai County, Arizona. This claim is 1500 feet in length and 600 feet in width. This claim runs from the location monument on which this location notice is posted approximately 1490 feet in a northerly direction to the north end line and 10 feet in a southerly direction to the south end line. This claim is marked by six monuments, one at each corner and one at the center of each end line of the claim.

The location monument on which this notice is posted is situated within Section 9, Township 7 North, Range 2 West, Gila and Salt River Meridian, Arizona, and this claim occupies the following Quarter Section(s), Section(s), Township(s), and Range(s):

Quarter Section	Section	Township	Range
<u>NW</u>	<u>9</u>	7 North	2 West
_____	_____	7 North	2 West
_____	_____	7 North	2 West
_____	_____	7 North	2 West

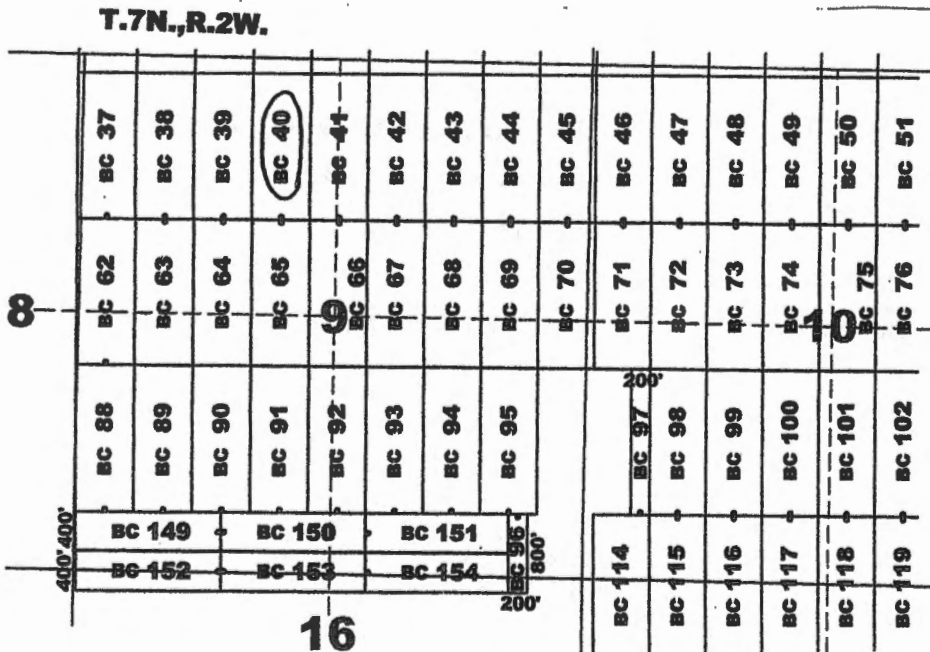
The Northwest corner of this claim is approximately 14036 feet West and 5296 feet North of the surveyed southwest corner of Section 12, Township 7 North, Range 2 West, Gila and Salt River Meridian.

DATED AND POSTED on the ground this 6th day of December, 2019.


Curtis Barlow

Agent for: Bitter Creek Exploration Inc.
8825 N. 23rd Ave., Ste 100
Phoenix, Arizona 85021

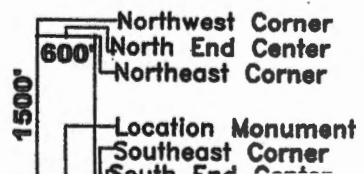
Claim Map for BC Lode Claim



Location Monument
10' from end lines
unless noted on map.

BC 149-154: 400'x1500'
BC 96: 200'x800'
BC 97: 200'x1500'

Typical Claim



RECEIVED
 BIRMINGHAM STATE OFFICE
 2020 JAN 21 P 3 36
 PHOENIX, ARIZONA

AMC458949

Recording requested by:
Bitter Creek Exploration Inc.

When recorded return to:
Tim Marsh
4750 N. Bonanza Avenue
Tucson, AZ 85749

LOCATION NOTICE FOR LODE MINING CLAIM

NOTICE IS HEREBY GIVEN that the BC 41 lode mining claim has been located by Bitter Creek Exploration Inc., whose current mailing address is 8825 N 23rd Avenue, Suite 100, Phoenix, Arizona 85021. The general course of this claim is north - south and it is situated in Yavapai County, Arizona. This claim is 1500 feet in length and 600 feet in width. This claim runs from the location monument on which this location notice is posted approximately 1490 feet in a northerly direction to the north end line and 10 feet in a southerly direction to the south end line. This claim is marked by six monuments, one at each corner and one at the center of each end line of the claim.

The location monument on which this notice is posted is situated within Section 9, Township 7 North, Range 2 West, Gila and Salt River Meridian, Arizona, and this claim occupies the following Quarter Section(s), Section(s), Township(s), and Range(s):

Quarter Section	Section	Township	Range
<u>NW</u>	<u>9</u>	7 North	2 West
<u>NE</u>	<u>9</u>	7 North	2 West
_____	_____	7 North	2 West
_____	_____	7 North	2 West

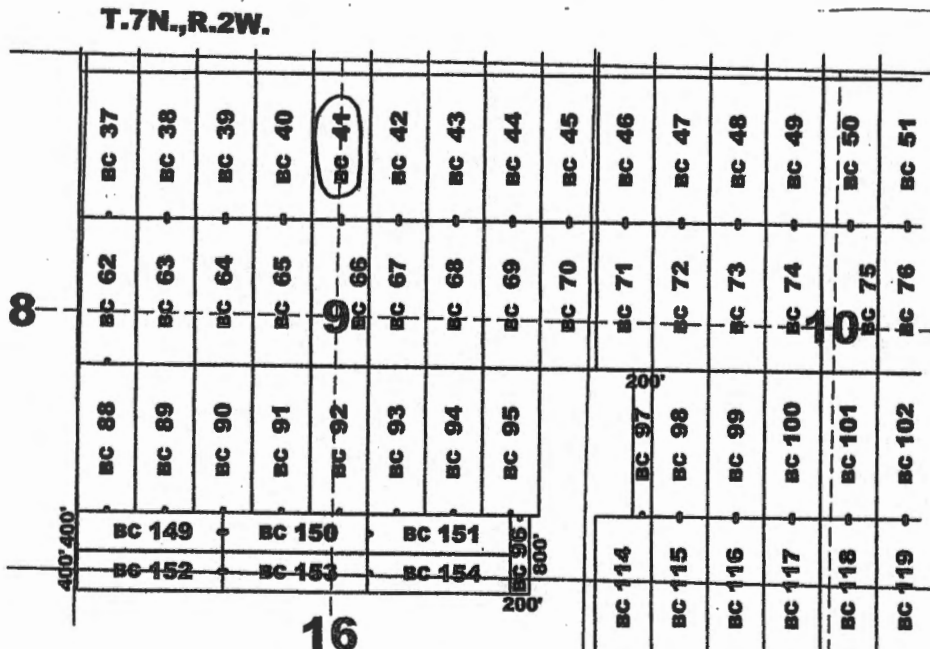
The Northwest corner of this claim is approximately 13436 feet West and 5296 feet North of the surveyed southwest corner of Section 12, Township 7 North, Range 2 West, Gila and Salt River Meridian.

DATED AND POSTED on the ground this 6th day of December, 2019.

Curtis Barlow Agent for: Bitter Creek Exploration Inc.
8825 N. 23rd Ave., Ste 100
Phoenix, Arizona 85021

RECEIVED
 BIMA STATE OFFICE
 2019 JAN 21 P 3:38
 PHOENIX, ARIZONA

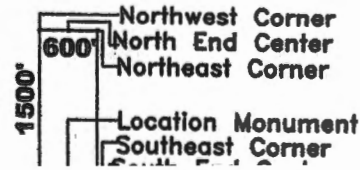
Claim Map for BC Lode Claim



Location Monuments
10' from end lines
unless noted on map.

BC 149-154: 400'x1500'
BC 96: 200'x800'
BC 97: 200'x1500'

Typical Claim



AMC458950

Recording requested by:
Bitter Creek Exploration Inc.

When recorded return to:
Tim Marsh
4750 N. Bonanza Avenue
Tucson, AZ 85749

LOCATION NOTICE FOR LODE MINING CLAIM

NOTICE IS HEREBY GIVEN that the BC 42 lode mining claim has been located by Bitter Creek Exploration Inc., whose current mailing address is 8825 N 23rd Avenue, Suite 100, Phoenix, Arizona 85021. The general course of this claim is north - south and it is situated in Yavapai County, Arizona. This claim is 1500 feet in length and 600 feet in width. This claim runs from the location monument on which this location notice is posted approximately 1490 feet in a northerly direction to the north end line and 10 feet in a southerly direction to the south end line. This claim is marked by six monuments, one at each corner and one at the center of each end line of the claim.

The location monument on which this notice is posted is situated within Section 9, Township 7 North, Range 2 West, Gila and Salt River Meridian, Arizona, and this claim occupies the following Quarter Section(s), Section(s), Township(s), and Range(s):

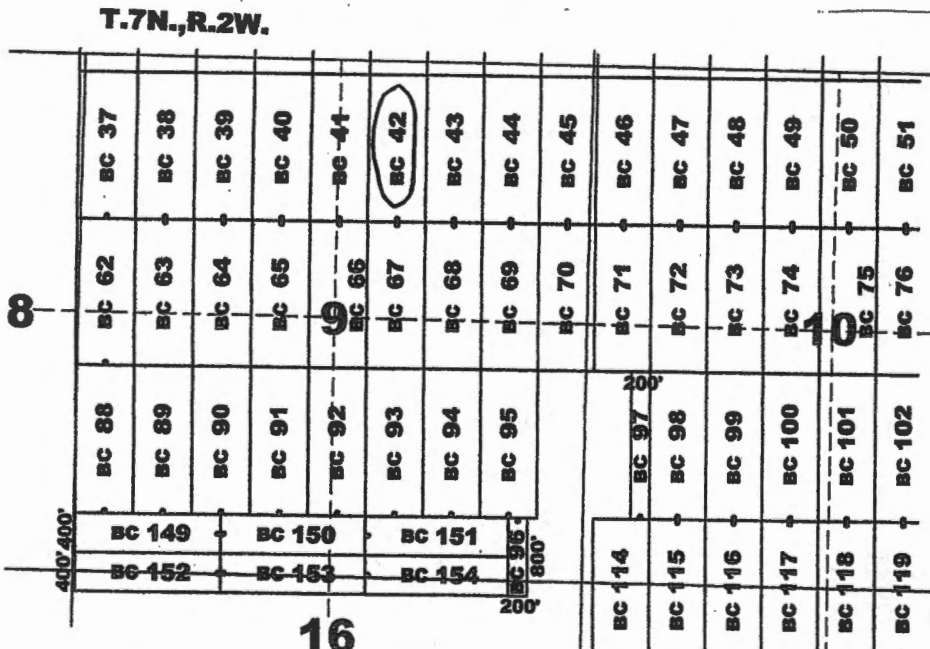
Quarter Section	Section	Township	Range
<u>NE</u>	<u>9</u>	7 North	2 West
_____	_____	7 North	2 West
_____	_____	7 North	2 West
_____	_____	7 North	2 West

The Northwest corner of this claim is approximately 12836 feet West and 5296 feet North of the surveyed southwest corner of Section 12, Township 7 North, Range 2 West, Gila and Salt River Meridian.

DATED AND POSTED on the ground this 6th day of December, 2019.

Curtis Barlow Agent for: Bitter Creek Exploration Inc.
8825 N. 23rd Ave., Ste 100
Phoenix, Arizona 85021

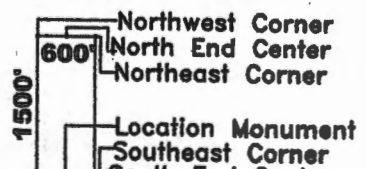
Claim Map for BC Lode Claim



Location Monuments
10' from end lines
unless noted on map.

BC 149-154: 400'x1500'
BC 96: 200'x800'
BC 97: 200'x1500'

Typical Claim



RECEIVED
 ALHAMBRA STATE OFFICE
 2019 JAN 21 P 3 30
 PHOENIX, ARIZONA

AMC458951

Recording requested by:
Bitter Creek Exploration Inc.

When recorded return to:
Tim Marsh
4750 N. Bonanza Avenue
Tucson, AZ 85749

LOCATION NOTICE FOR LODE MINING CLAIM

NOTICE IS HEREBY GIVEN that the BC 43 lode mining claim has been located by Bitter Creek Exploration Inc., whose current mailing address is 8825 N 23rd Avenue, Suite 100, Phoenix, Arizona 85021. The general course of this claim is north - south and it is situated in Yavapai County, Arizona. This claim is 1500 feet in length and 600 feet in width. This claim runs from the location monument on which this location notice is posted approximately 1490 feet in a northerly direction to the north end line and 10 feet in a southerly direction to the south end line. This claim is marked by six monuments, one at each corner and one at the center of each end line of the claim.

The location monument on which this notice is posted is situated within Section 9, Township 7 North, Range 2 West, Gila and Salt River Meridian, Arizona, and this claim occupies the following Quarter Section(s), Section(s), Township(s), and Range(s):

Quarter Section	Section	Township	Range
<u>NE</u>	<u>9</u>	7 North	2 West
_____	_____	7 North	2 West
_____	_____	7 North	2 West
_____	_____	7 North	2 West

The Northwest corner of this claim is approximately 12236 feet West and 5296 feet North of the surveyed southwest corner of Section 12, Township 7 North, Range 2 West, Gila and Salt River Meridian.

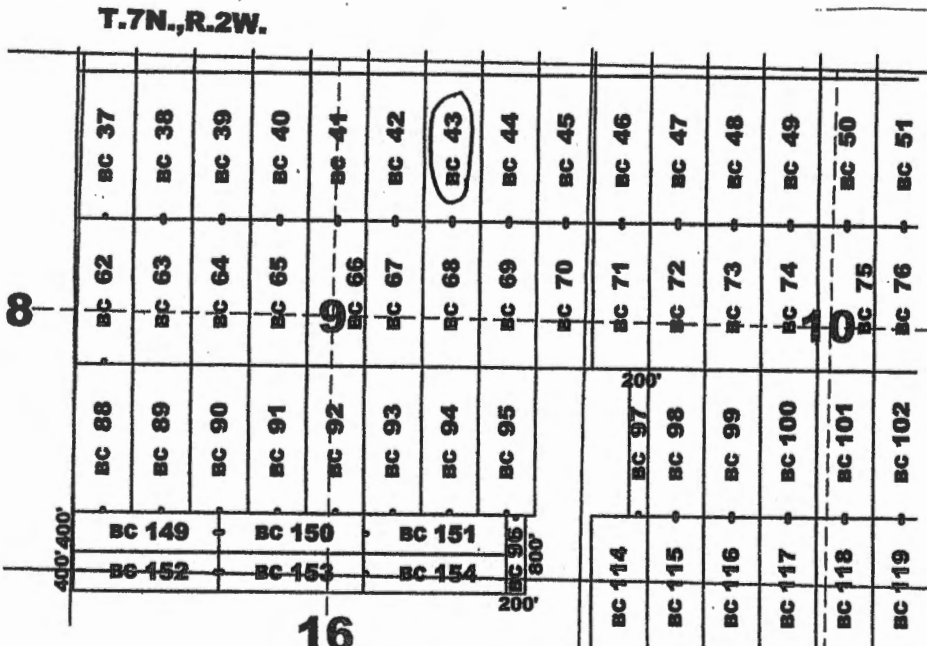
DATED AND POSTED on the ground this 6th day of December, 2019.


Curtis Barlow

Agent for: Bitter Creek Exploration Inc.
8825 N. 23rd Ave., Ste 100
Phoenix, Arizona 85021

RECEIVED
 DIMAZ STATE OFFICE
 2020 JAN 21 P 3 30
 PHOENIX, ARIZONA

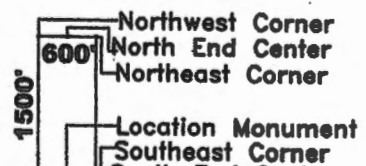
Claim Map for BC Lode Claim



Location Monuments
10' from end lines
unless noted on map.

BC 149-154: 400'x1500'
BC 96: 200'x800'
BC 97: 200'x1500'

Typical Claim



AN C 458952

Recording requested by:
Bitter Creek Exploration Inc.

When recorded return to:
Tim Marsh
4750 N. Bonanza Avenue
Tucson, AZ 85749

LOCATION NOTICE FOR LODE MINING CLAIM

NOTICE IS HEREBY GIVEN that the BC 44 lode mining claim has been located by Bitter Creek Exploration Inc., whose current mailing address is 8825 N 23rd Avenue, Suite 100, Phoenix, Arizona 85021. The general course of this claim is north - south and it is situated in Yavapai County, Arizona. This claim is 1500 feet in length and 600 feet in width. This claim runs from the location monument on which this location notice is posted approximately 1490 feet in a northerly direction to the north end line and 10 feet in a southerly direction to the south end line. This claim is marked by six monuments, one at each corner and one at the center of each end line of the claim.

The location monument on which this notice is posted is situated within Section 9, Township 7 North, Range 2 West, Gila and Salt River Meridian, Arizona, and this claim occupies the following Quarter Section(s), Section(s), Township(s), and Range(s):

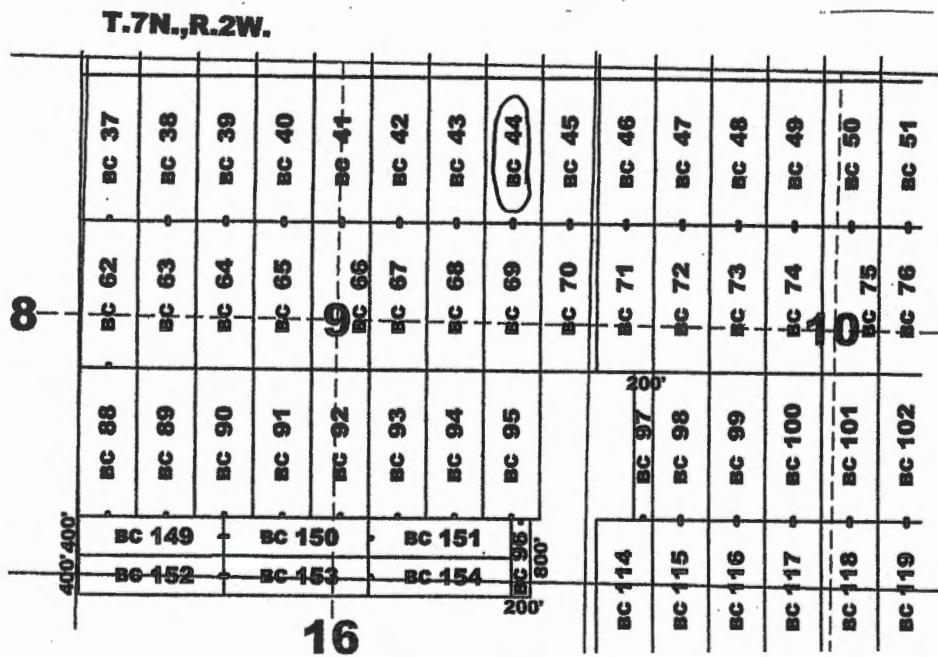
Quarter Section	Section	Township	Range
<u>NE</u>	<u>9</u>	7 North	2 West
_____	_____	7 North	2 West
_____	_____	7 North	2 West
_____	_____	7 North	2 West

The Northwest corner of this claim is approximately 11636 feet West and 5296 feet North of the surveyed southwest corner of Section 12, Township 7 North, Range 2 West, Gila and Salt River Meridian.

DATED AND POSTED on the ground this 7th day of December, 2019.

Curtis Barlow Agent for: Bitter Creek Exploration Inc.
8825 N. 23rd Ave., Ste 100
Phoenix, Arizona 85021

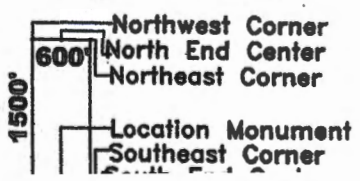
Claim Map for BC Lode Claim



Location Monuments
10' from end lines
unless noted on map.

BC 149-154: 400'x1500'
BC 96: 200'x800'
BC 97: 200'x1500'

Typical Claim



RECEIVED
 BLM/AZ STATE OFFICE
 2020 JAN 21 P 3:33
 PHOENIX, ARIZONA

AN C 458953

Recording requested by:
Bitter Creek Exploration Inc.

When recorded return to:
Tim Marsh
4750 N. Bonanza Avenue
Tucson, AZ 85749

LOCATION NOTICE FOR LODE MINING CLAIM

NOTICE IS HEREBY GIVEN that the BC 45 lode mining claim has been located by Bitter Creek Exploration Inc., whose current mailing address is 8825 N 23rd Avenue, Suite 100, Phoenix, Arizona 85021. The general course of this claim is north - south and it is situated in Yavapai County, Arizona. This claim is 1500 feet in length and 600 feet in width. This claim runs from the location monument on which this location notice is posted approximately 1490 feet in a northerly direction to the north end line and 10 feet in a southerly direction to the south end line. This claim is marked by six monuments, one at each corner and one at the center of each end line of the claim.

The location monument on which this notice is posted is situated within Section 9, Township 7 North, Range 2 West, Gila and Salt River Meridian, Arizona, and this claim occupies the following Quarter Section(s), Section(s), Township(s), and Range(s):

Quarter Section	Section	Township	Range
<u>NE</u>	<u>9</u>	7 North	2 West
<u>NW</u>	<u>10</u>	7 North	2 West
_____	_____	7 North	2 West
_____	_____	7 North	2 West

The Northwest corner of this claim is approximately 11036 feet West and 5296 feet North of the surveyed southwest corner of Section 12, Township 7 North, Range 2 West, Gila and Salt River Meridian.

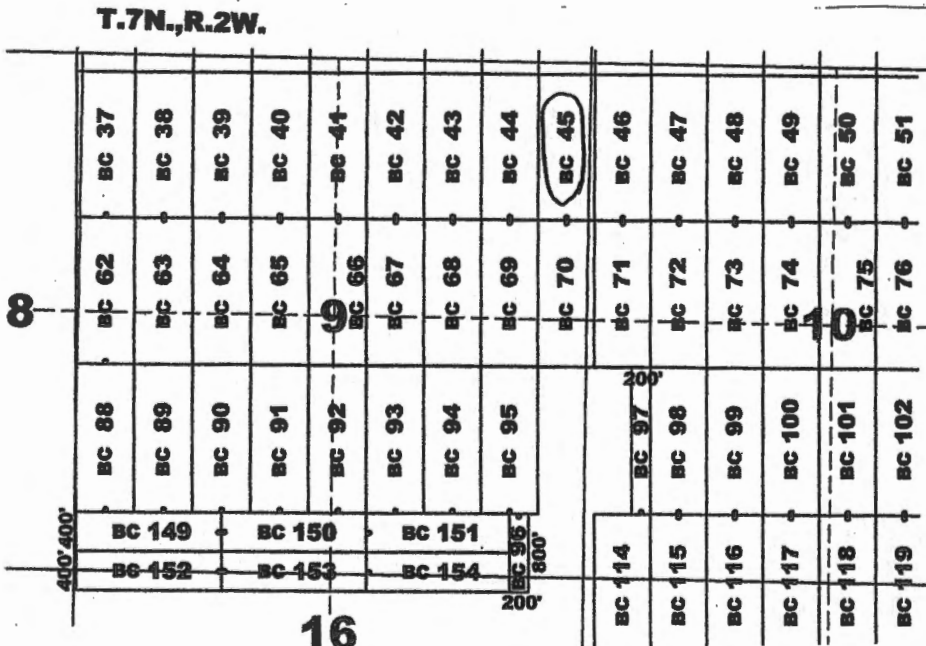
DATED AND POSTED on the ground this 7th day of December, 2019.

Curtis Barlow
Curtis Barlow

Agent for: Bitter Creek Exploration Inc.
8825 N. 23rd Ave., Ste 100
Phoenix, Arizona 85021

RECEIVED
 BONA FIDE STATE OFFICE
 2020 JAN 21 P 3:31
 PHOENIX, ARIZONA

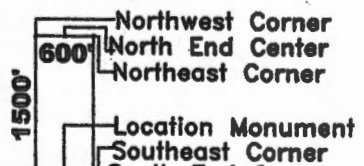
Claim Map for BC Lode Claim



Location Monuments
10' from end lines
unless noted on map.

BC 149-154: 400'x1500'
BC 96: 200'x800'
BC 97: 200'x1500'

Typical Claim



AMC458954

Recording requested by:
Bitter Creek Exploration Inc.

When recorded return to:
Tim Marsh
4750 N. Bonanza Avenue
Tucson, AZ 85749

LOCATION NOTICE FOR LODE MINING CLAIM

NOTICE IS HEREBY GIVEN that the BC 46 lode mining claim has been located by Bitter Creek Exploration Inc., whose current mailing address is 8825 N 23rd Avenue, Suite 100, Phoenix, Arizona 85021. The general course of this claim is north - south and it is situated in Yavapai County, Arizona. This claim is 1500 feet in length and 600 feet in width. This claim runs from the location monument on which this location notice is posted approximately 1490 feet in a northerly direction to the north end line and 10 feet in a southerly direction to the south end line. This claim is marked by six monuments, one at each corner and one at the center of each end line of the claim.

The location monument on which this notice is posted is situated within Section 10, Township 7 North, Range 2 West, Gila and Salt River Meridian, Arizona, and this claim occupies the following Quarter Section(s), Section(s), Township(s), and Range(s):

Quarter Section	Section	Township	Range
<u>NW</u>	<u>10</u>	7 North	2 West
_____	_____	7 North	2 West
_____	_____	7 North	2 West
_____	_____	7 North	2 West

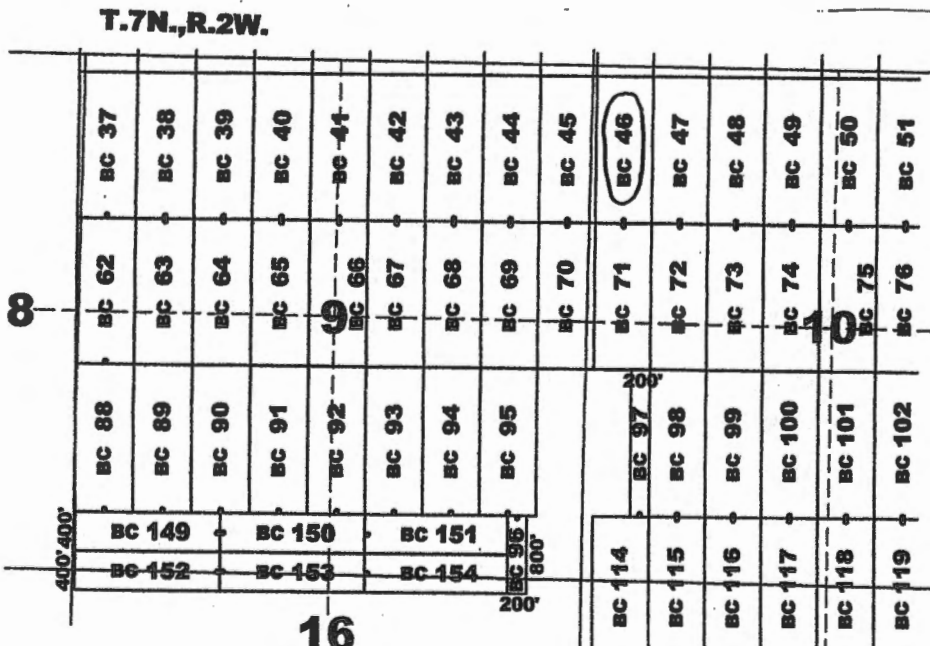
The Northwest corner of this claim is approximately 10436 feet West and 5296 feet North of the surveyed southwest corner of Section 12, Township 7 North, Range 2 West, Gila and Salt River Meridian.

DATED AND POSTED on the ground this 7th day of December, 2019.

Curtis Barlow Agent for: Bitter Creek Exploration Inc.
8825 N. 23rd Ave., Ste 100
Phoenix, Arizona 85021

RECEIVED
 BLM AZ STATE OFFICE
 2020 JAN 21 P 3 31
 PHOENIX, ARIZONA

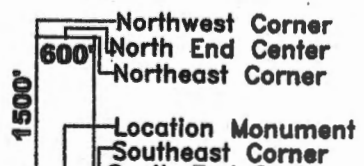
Claim Map for BC Lode Claim



Location Monuments
10' from end lines
unless noted on map.

BC 149-154: 400'x1500'
BC 96: 200'x800'
BC 97: 200'x1500'

Typical Claim



AN C 4 5 8 9 5 5

Recording requested by:
Bitter Creek Exploration Inc.

When recorded return to:
Tim Marsh
4750 N. Bonanza Avenue
Tucson, AZ 85749

LOCATION NOTICE FOR LODE MINING CLAIM

NOTICE IS HEREBY GIVEN that the BC 47 lode mining claim has been located by Bitter Creek Exploration Inc., whose current mailing address is 8825 N 23rd Avenue, Suite 100, Phoenix, Arizona 85021. The general course of this claim is north - south and it is situated in Yavapai County, Arizona. This claim is 1500 feet in length and 600 feet in width. This claim runs from the location monument on which this location notice is posted approximately 1490 feet in a northerly direction to the north end line and 10 feet in a southerly direction to the south end line. This claim is marked by six monuments, one at each corner and one at the center of each end line of the claim.

The location monument on which this notice is posted is situated within Section 10, Township 7 North, Range 2 West, Gila and Salt River Meridian, Arizona, and this claim occupies the following Quarter Section(s), Section(s), Township(s), and Range(s):

Quarter Section	Section	Township	Range
<u>NW</u>	<u>10</u>	7 North	2 West
_____	_____	7 North	2 West
_____	_____	7 North	2 West
_____	_____	7 North	2 West

The Northwest corner of this claim is approximately 9836 feet West and 5296 feet North of the surveyed southwest corner of Section 12, Township 7 North, Range 2 West, Gila and Salt River Meridian.

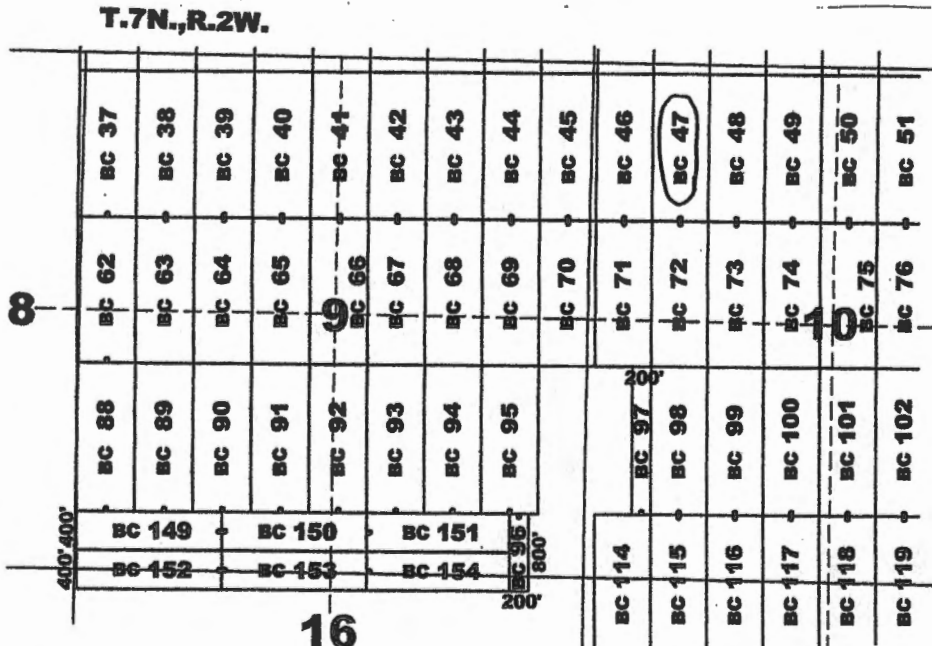
DATED AND POSTED on the ground this 7th day of December, 2019.

Curt Barlow
Curtis Barlow

Agent for: Bitter Creek Exploration Inc.
8825 N. 23rd Ave., Ste 100
Phoenix, Arizona 85021

RECEIVED
 BLM AZ STATE OFFICE
 2020 JAN 21 P 3:31
 PHOENIX, ARIZONA

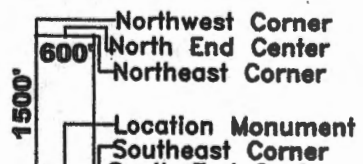
Claim Map for BC Lode Claim



Location Monuments
10' from end lines
unless noted on map.

BC 149-154: 400'x1500'
BC 96: 200'x800'
BC 97: 200'x1500'

Typical Claim



AMC458956

Recording requested by:
Bitter Creek Exploration Inc.

When recorded return to:
Tim Marsh
4750 N. Bonanza Avenue
Tucson, AZ 85749

LOCATION NOTICE FOR LODE MINING CLAIM

NOTICE IS HEREBY GIVEN that the BC 48 lode mining claim has been located by Bitter Creek Exploration Inc., whose current mailing address is 8825 N 23rd Avenue, Suite 100, Phoenix, Arizona 85021. The general course of this claim is north - south and it is situated in Yavapai County, Arizona. This claim is 1500 feet in length and 600 feet in width. This claim runs from the location monument on which this location notice is posted approximately 1490 feet in a northerly direction to the north end line and 10 feet in a southerly direction to the south end line. This claim is marked by six monuments, one at each corner and one at the center of each end line of the claim.

The location monument on which this notice is posted is situated within Section 10, Township 7 North, Range 2 West, Gila and Salt River Meridian, Arizona, and this claim occupies the following Quarter Section(s), Section(s), Township(s), and Range(s):

Quarter Section	Section	Township	Range
<u>NW</u>	<u>10</u>	7 North	2 West
_____	_____	7 North	2 West
_____	_____	7 North	2 West
_____	_____	7 North	2 West

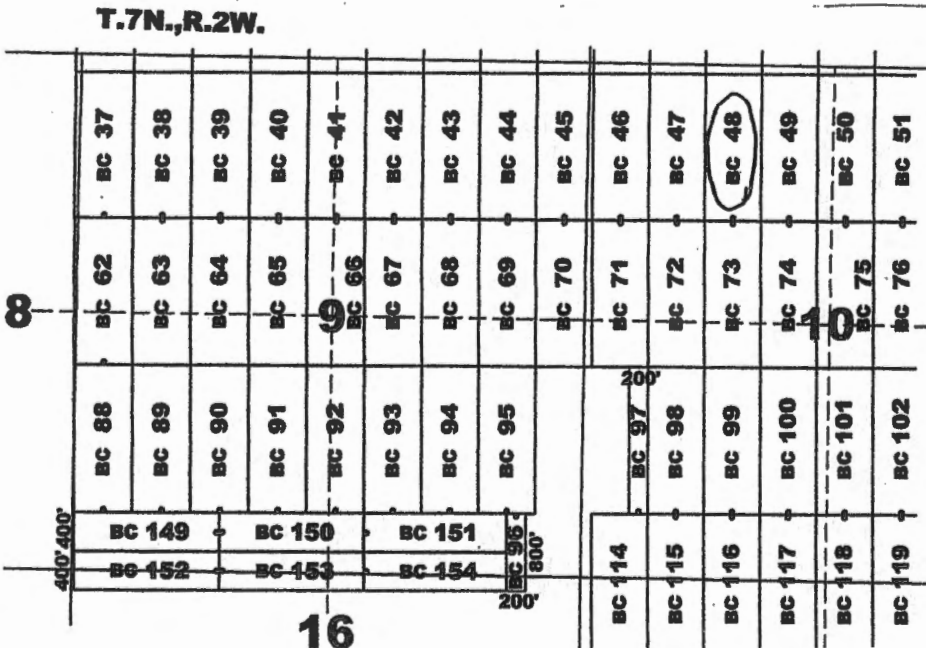
The Northwest corner of this claim is approximately 9236 feet West and 5296 feet North of the surveyed southwest corner of Section 12, Township 7 North, Range 2 West, Gila and Salt River Meridian.

DATED AND POSTED on the ground this 7th day of December, 2019.

Curtis Barlow Agent for: Bitter Creek Exploration Inc.
8825 N. 23rd Ave., Ste 100
Phoenix, Arizona 85021

RECEIVED
 DECATUR STATE OFFICE
 2019 JAN 21 P 3 31
 PHOENIX, ARIZONA

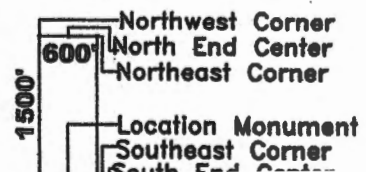
Claim Map for BC Lode Claim



Location Monuments
10' from end lines
unless noted on map.

BC 149-154: 400'x1500'
BC 96: 200'x800'
BC 97: 200'x1500'

Typical Claim



AHC458957

Recording requested by:
Bitter Creek Exploration Inc.

When recorded return to:
Tim Marsh
4750 N. Bonanza Avenue
Tucson, AZ 85749

LOCATION NOTICE FOR LODE MINING CLAIM

NOTICE IS HEREBY GIVEN that the BC 49 lode mining claim has been located by Bitter Creek Exploration Inc., whose current mailing address is 8825 N 23rd Avenue, Suite 100, Phoenix, Arizona 85021. The general course of this claim is north - south and it is situated in Yavapai County, Arizona. This claim is 1500 feet in length and 600 feet in width. This claim runs from the location monument on which this location notice is posted approximately 1490 feet in a northerly direction to the north end line and 10 feet in a southerly direction to the south end line. This claim is marked by six monuments, one at each corner and one at the center of each end line of the claim.

The location monument on which this notice is posted is situated within Section 10, Township 7 North, Range 2 West, Gila and Salt River Meridian, Arizona, and this claim occupies the following Quarter Section(s), Section(s), Township(s), and Range(s):

Quarter Section	Section	Township	Range
<u>NW</u>	<u>10</u>	7 North	2 West
_____	_____	7 North	2 West
_____	_____	7 North	2 West
_____	_____	7 North	2 West

The Northwest corner of this claim is approximately 8636 feet West and 5296 feet North of the surveyed southwest corner of Section 12, Township 7 North, Range 2 West, Gila and Salt River Meridian.

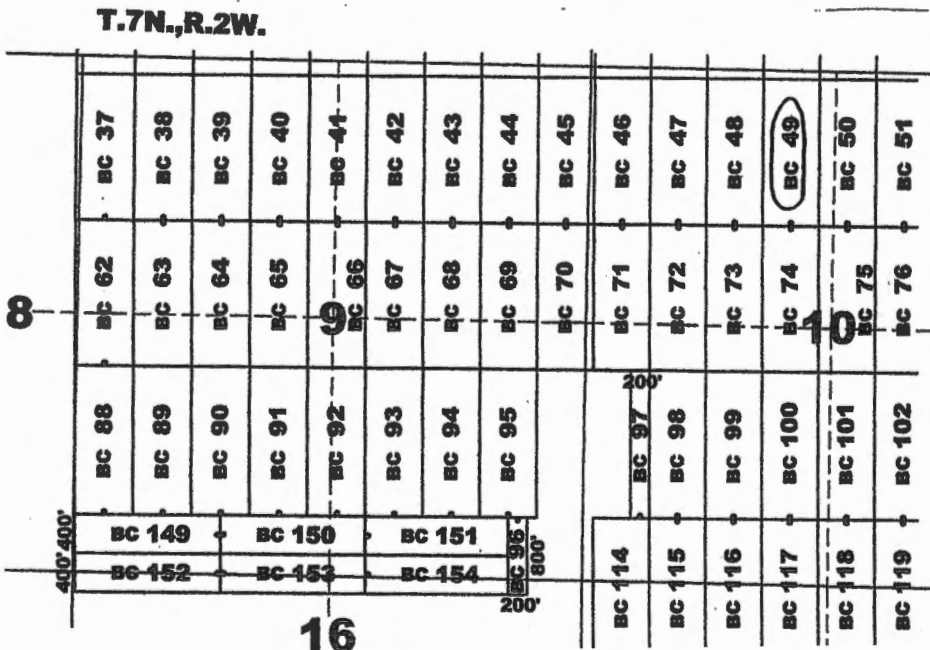
DATED AND POSTED on the ground this 7th day of December, 2019.


Curtis Barlow

Agent for: Bitter Creek Exploration Inc.
8825 N. 23rd Ave., Ste 100
Phoenix, Arizona 85021

RECEIVED
 BLM AZ STATE OFFICE
 2020 JAN 21 P 3:31
 PHOENIX, ARIZONA

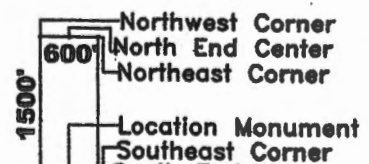
Claim Map for BC Lode Claim



Location Monuments
10' from end lines
unless noted on map.

BC 149-154: 400'x1500'
BC 96: 200'x800'
BC 97: 200'x1500'

Typical Claim



AMC458958

Recording requested by:
Bitter Creek Exploration Inc.

When recorded return to:
Tim Marsh
4750 N. Bonanza Avenue
Tucson, AZ 85749

LOCATION NOTICE FOR LODE MINING CLAIM

NOTICE IS HEREBY GIVEN that the BC 50 lode mining claim has been located by Bitter Creek Exploration Inc., whose current mailing address is 8825 N 23rd Avenue, Suite 100, Phoenix, Arizona 85021. The general course of this claim is north - south and it is situated in Yavapai County, Arizona. This claim is 1500 feet in length and 600 feet in width. This claim runs from the location monument on which this location notice is posted approximately 1490 feet in a northerly direction to the north end line and 10 feet in a southerly direction to the south end line. This claim is marked by six monuments, one at each corner and one at the center of each end line of the claim.

The location monument on which this notice is posted is situated within Section 10, Township 7 North, Range 2 West, Gila and Salt River Meridian, Arizona, and this claim occupies the following Quarter Section(s), Section(s), Township(s), and Range(s):

Quarter Section	Section	Township	Range
<u>NW</u>	<u>10</u>	7 North	2 West
<u>NE</u>	<u>10</u>	7 North	2 West
_____	_____	7 North	2 West
_____	_____	7 North	2 West

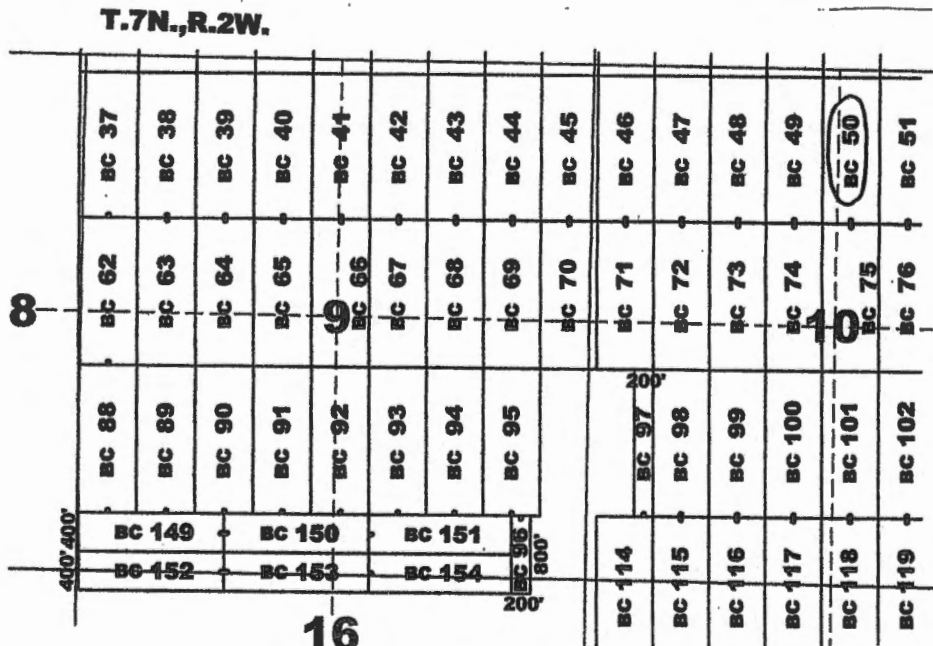
The Northwest corner of this claim is approximately 8036 feet West and 5296 feet North of the surveyed southwest corner of Section 12, Township 7 North, Range 2 West, Gila and Salt River Meridian.

DATED AND POSTED on the ground this 7th day of December, 2019.

Curtis Barlow Agent for: Bitter Creek Exploration Inc.
Curtis Barlow 8825 N. 23rd Ave., Ste 100
Phoenix, Arizona 85021

RECEIVED
 DEPARTMENT OF REVENUE
 PHOENIX, ARIZONA
 2019 JAN 21 P 3:31

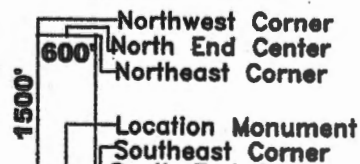
Claim Map for BC Lode Claim



Location Monuments
10' from end lines
unless noted on map.

BC 149-154: 400'x1500'
BC 96: 200'x800'
BC 97: 200'x1500'

Typical Claim



AMC458959

Recording requested by:
Bitter Creek Exploration Inc.

When recorded return to:
Tim Marsh
4750 N. Bonanza Avenue
Tucson, AZ 85749

LOCATION NOTICE FOR LODE MINING CLAIM

NOTICE IS HEREBY GIVEN that the BC 51 lode mining claim has been located by Bitter Creek Exploration Inc., whose current mailing address is 8825 N 23rd Avenue, Suite 100, Phoenix, Arizona 85021. The general course of this claim is north - south and it is situated in Yavapai County, Arizona. This claim is 1500 feet in length and 600 feet in width. This claim runs from the location monument on which this location notice is posted approximately 1490 feet in a northerly direction to the north end line and 10 feet in a southerly direction to the south end line. This claim is marked by six monuments, one at each corner and one at the center of each end line of the claim.

The location monument on which this notice is posted is situated within Section 10, Township 7 North, Range 2 West, Gila and Salt River Meridian, Arizona, and this claim occupies the following Quarter Section(s), Section(s), Township(s), and Range(s):

Quarter Section	Section	Township	Range
<u>NE</u>	<u>10</u>	7 North	2 West
_____	_____	7 North	2 West
_____	_____	7 North	2 West
_____	_____	7 North	2 West

The Northwest corner of this claim is approximately 7436 feet West and 5296 feet North of the surveyed southwest corner of Section 12, Township 7 North, Range 2 West, Gila and Salt River Meridian.

DATED AND POSTED on the ground this 9th day of December, 2019.

Curtis Barlow Agent for: Bitter Creek Exploration Inc.
8825 N. 23rd Ave., Ste 100
Phoenix, Arizona 85021

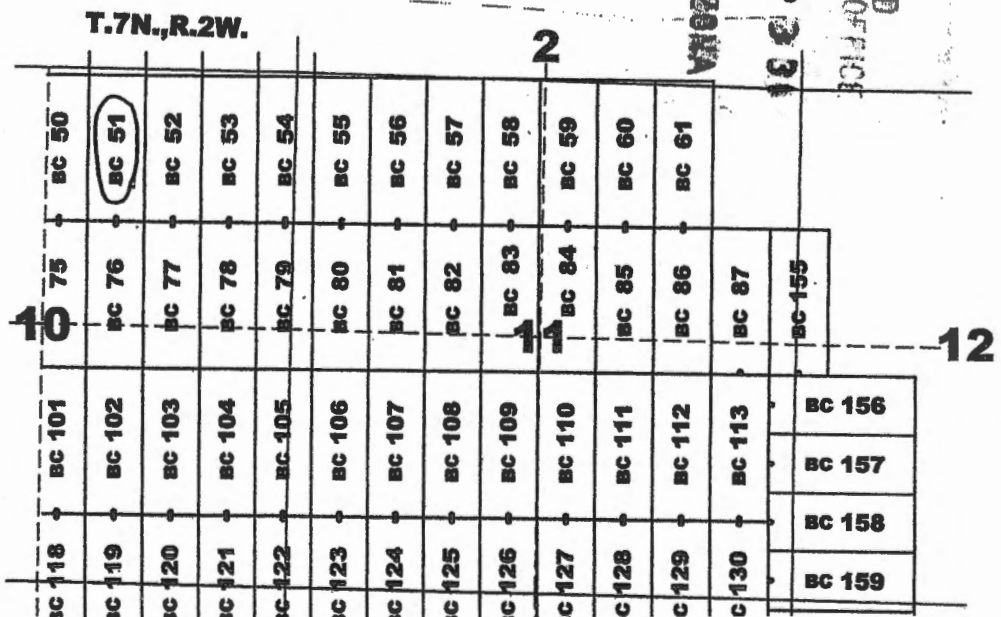
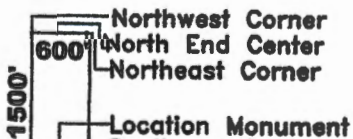
RECEIVED
 BIRMINGHAM STATE OFFICE
 2020 JAN 21 P 3 31
 PHOENIX, ARIZONA

Claim Map for BC Lode Claim

Scale 1" = 2000'
1:24000

Location Monuments
10' from end lines
unless noted on map.

Typical Claim



AN C 458960

Recording requested by:
Bitter Creek Exploration Inc.

When recorded return to:
Tim Marsh
4750 N. Bonanza Avenue
Tucson, AZ 85749

LOCATION NOTICE FOR LODE MINING CLAIM

NOTICE IS HEREBY GIVEN that the BC 52 lode mining claim has been located by Bitter Creek Exploration Inc., whose current mailing address is 8825 N 23rd Avenue, Suite 100, Phoenix, Arizona 85021. The general course of this claim is north - south and it is situated in Yavapai County, Arizona. This claim is 1500 feet in length and 600 feet in width. This claim runs from the location monument on which this location notice is posted approximately 1490 feet in a northerly direction to the north end line and 10 feet in a southerly direction to the south end line. This claim is marked by six monuments, one at each corner and one at the center of each end line of the claim.

The location monument on which this notice is posted is situated within Section 10, Township 7 North, Range 2 West, Gila and Salt River Meridian, Arizona, and this claim occupies the following Quarter Section(s), Section(s), Township(s), and Range(s):

Quarter Section	Section	Township	Range
<u>NE</u>	<u>10</u>	7 North	2 West
_____	_____	7 North	2 West
_____	_____	7 North	2 West
_____	_____	7 North	2 West

The Northwest corner of this claim is approximately 6836 feet West and 5296 feet North of the surveyed southwest corner of Section 12, Township 7 North, Range 2 West, Gila and Salt River Meridian.

DATED AND POSTED on the ground this 9th day of December, 2019.

Curtis Barlow Agent for: Bitter Creek Exploration Inc.
8825 N. 23rd Ave., Ste 100
Phoenix, Arizona 85021

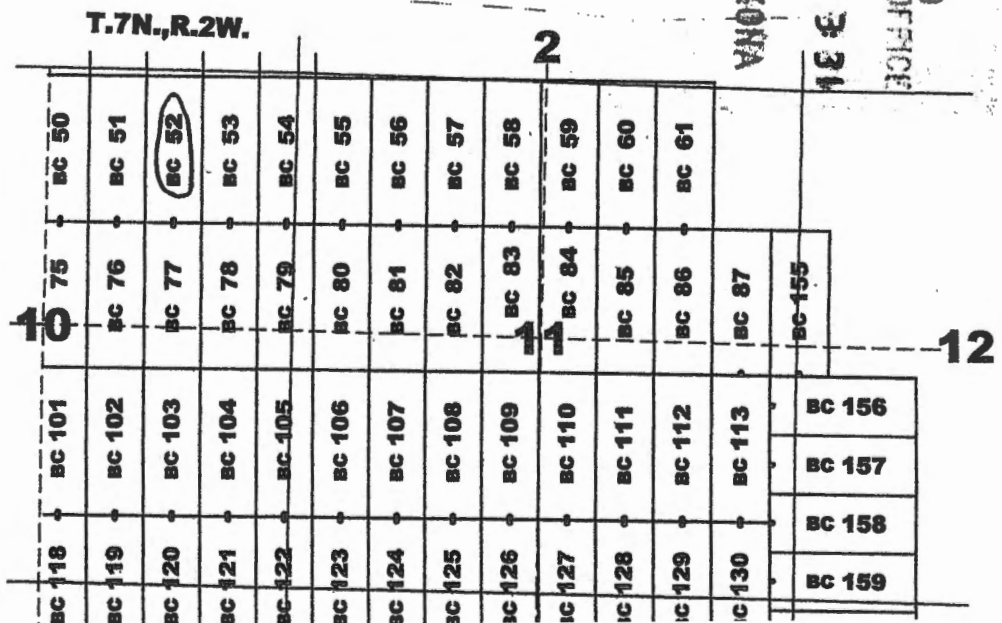
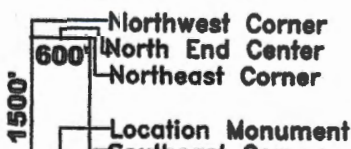
RECEIVED
 DEWALT STATE OFFICE
 2020 JAN 21 P 3:31
 PHOENIX, ARIZONA

Claim Map for BC Lode Claim

Scale 1" = 2000'
1:24000

Location Monuments
10' from end lines
unless noted on map.

Typical Claim



AMC458961

Recording requested by:
Bitter Creek Exploration Inc.

When recorded return to:
Tim Marsh
4750 N. Bonanza Avenue
Tucson, AZ 85749

LOCATION NOTICE FOR LODE MINING CLAIM


NOTICE IS HEREBY GIVEN that the BC 53 lode mining claim has been located by Bitter Creek Exploration Inc., whose current mailing address is 8825 N 23rd Avenue, Suite 100, Phoenix, Arizona 85021. The general course of this claim is north - south and it is situated in Yavapai County, Arizona. This claim is 1500 feet in length and 600 feet in width. This claim runs from the location monument on which this location notice is posted approximately 1490 feet in a northerly direction to the north end line and 10 feet in a southerly direction to the south end line. This claim is marked by six monuments, one at each corner and one at the center of each end line of the claim.

The location monument on which this notice is posted is situated within Section 10, Township 7 North, Range 2 West, Gila and Salt River Meridian, Arizona, and this claim occupies the following Quarter Section(s), Section(s), Township(s), and Range(s):

Quarter Section	Section	Township	Range
<u>NE</u>	<u>10</u>	7 North	2 West
_____	_____	7 North	2 West
_____	_____	7 North	2 West
_____	_____	7 North	2 West

The Northwest corner of this claim is approximately 6236 feet West and 5296 feet North of the surveyed southwest corner of Section 12, Township 7 North, Range 2 West, Gila and Salt River Meridian.

DATED AND POSTED on the ground this 10th day of December, 2019.


Curtis Barlow

Agent for: Bitter Creek Exploration Inc.
8825 N. 23rd Ave., Ste 100
Phoenix, Arizona 85021

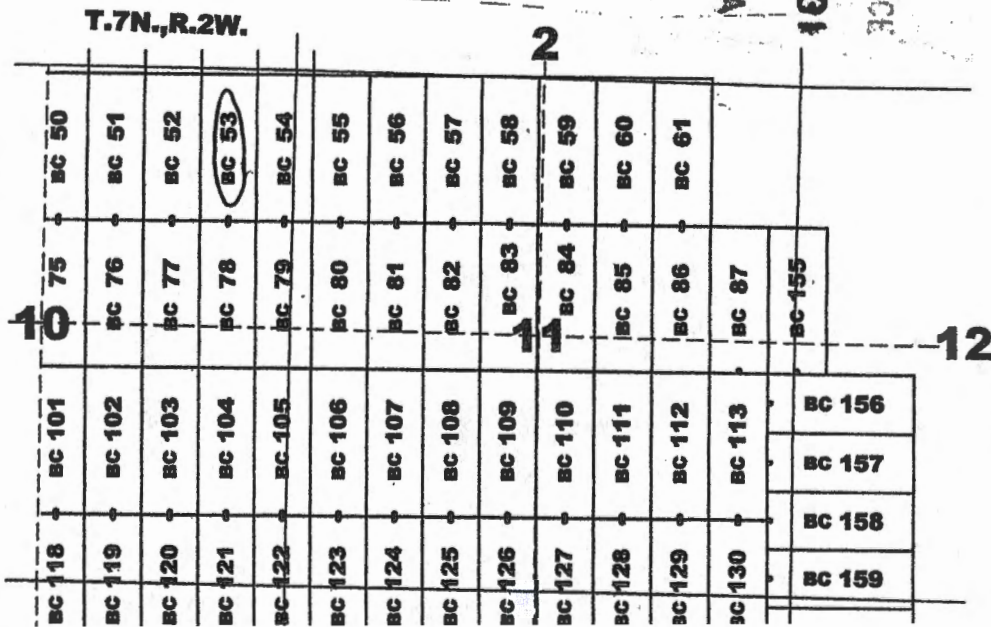
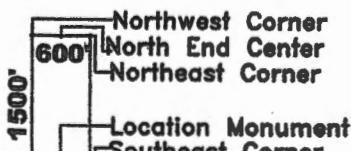
RECEIVED
BLM AZ STATE OFFICE
2019 JAN 21 P 3:31
PHOENIX, ARIZONA

Claim Map for BC Lode Claim

Scale 1" = 2000'
1:24000

Location Monuments
10' from end lines
unless noted on map.

Typical Claim



AHC458962

Recording requested by:
Bitter Creek Exploration Inc.

When recorded return to:
Tim Marsh
4750 N. Bonanza Avenue
Tucson, AZ 85749

LOCATION NOTICE FOR LODE MINING CLAIM

NOTICE IS HEREBY GIVEN that the BC 54 lode mining claim has been located by Bitter Creek Exploration Inc., whose current mailing address is 8825 N 23rd Avenue, Suite 100, Phoenix, Arizona 85021. The general course of this claim is north - south and it is situated in Yavapai County, Arizona. This claim is 1500 feet in length and 600 feet in width. This claim runs from the location monument on which this location notice is posted approximately 1490 feet in a northerly direction to the north end line and 10 feet in a southerly direction to the south end line. This claim is marked by six monuments, one at each corner and one at the center of each end line of the claim.

The location monument on which this notice is posted is situated within Section 10, Township 7 North, Range 2 West, Gila and Salt River Meridian, Arizona, and this claim occupies the following Quarter Section(s), Section(s), Township(s), and Range(s):

Quarter Section	Section	Township	Range
<u>NE</u>	<u>10</u>	7 North	2 West
<u>NW</u>	<u>11</u>	7 North	2 West
_____	_____	7 North	2 West
_____	_____	7 North	2 West

The Northwest corner of this claim is approximately 5636 feet West and 5296 feet North of the surveyed southwest corner of Section 12, Township 7 North, Range 2 West, Gila and Salt River Meridian.

DATED AND POSTED on the ground this 10th day of December, 2019.

Curtis Barlow Agent for: Bitter Creek Exploration Inc.
8825 N. 23rd Ave., Ste 100
Phoenix, Arizona 85021

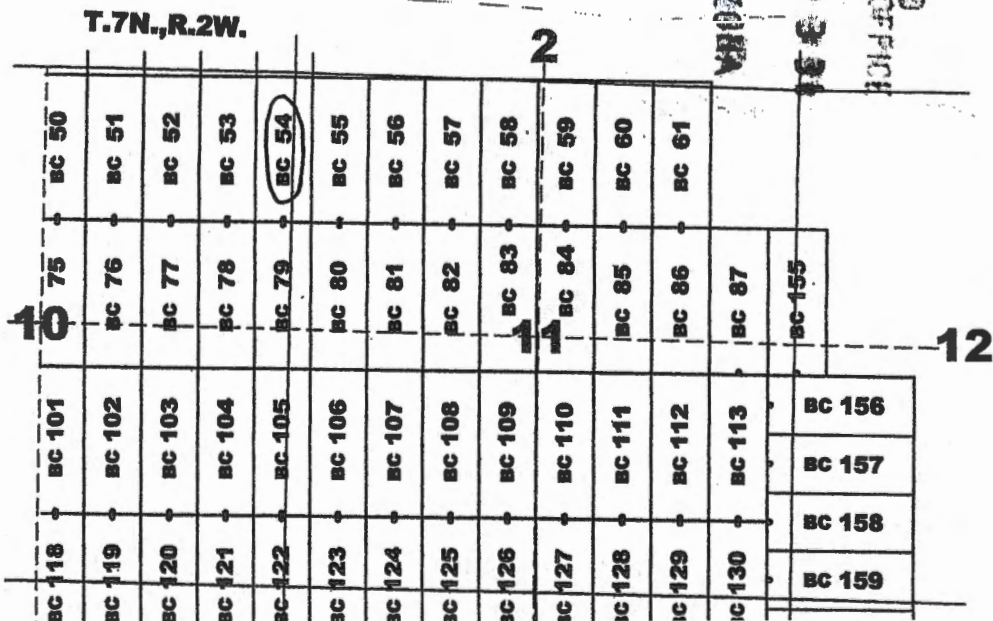
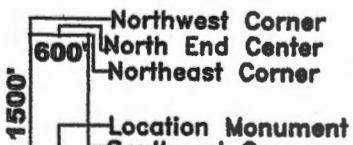
RECEIVED
BUREAU OF LAND MANAGEMENT
JUN 21 9 31 AM
PHOENIX, ARIZONA

Claim Map for BC Lode Claim

Scale 1" = 2000'
1:24000

Location Monuments
10' from end lines
unless noted on map.

Typical Claim



AMC458963

Recording requested by:
Bitter Creek Exploration Inc.

When recorded return to:
Tim Marsh
4750 N. Bonanza Avenue
Tucson, AZ 85749

LOCATION NOTICE FOR LODE MINING CLAIM

NOTICE IS HEREBY GIVEN that the BC 55 lode mining claim has been located by Bitter Creek Exploration Inc., whose current mailing address is 8825 N 23rd Avenue, Suite 100, Phoenix, Arizona 85021. The general course of this claim is north - south and it is situated in Yavapai County, Arizona. This claim is 1500 feet in length and 600 feet in width. This claim runs from the location monument on which this location notice is posted approximately 1490 feet in a northerly direction to the north end line and 10 feet in a southerly direction to the south end line. This claim is marked by six monuments, one at each corner and one at the center of each end line of the claim.

The location monument on which this notice is posted is situated within Section 11, Township 7 North, Range 2 West, Gila and Salt River Meridian, Arizona, and this claim occupies the following Quarter Section(s), Section(s), Township(s), and Range(s):

Quarter Section	Section	Township	Range
<u>NW</u>	<u>11</u>	7 North	2 West
_____	_____	7 North	2 West
_____	_____	7 North	2 West
_____	_____	7 North	2 West

The Northwest corner of this claim is approximately 5036 feet West and 5296 feet North of the surveyed southwest corner of Section 12, Township 7 North, Range 2 West, Gila and Salt River Meridian.

DATED AND POSTED on the ground this 10th day of December, 2019.

Curtis Barlow Agent for: Bitter Creek Exploration Inc.
8825 N. 23rd Ave., Ste 100
Phoenix, Arizona 85021

Claim Map for BC Lode Claim

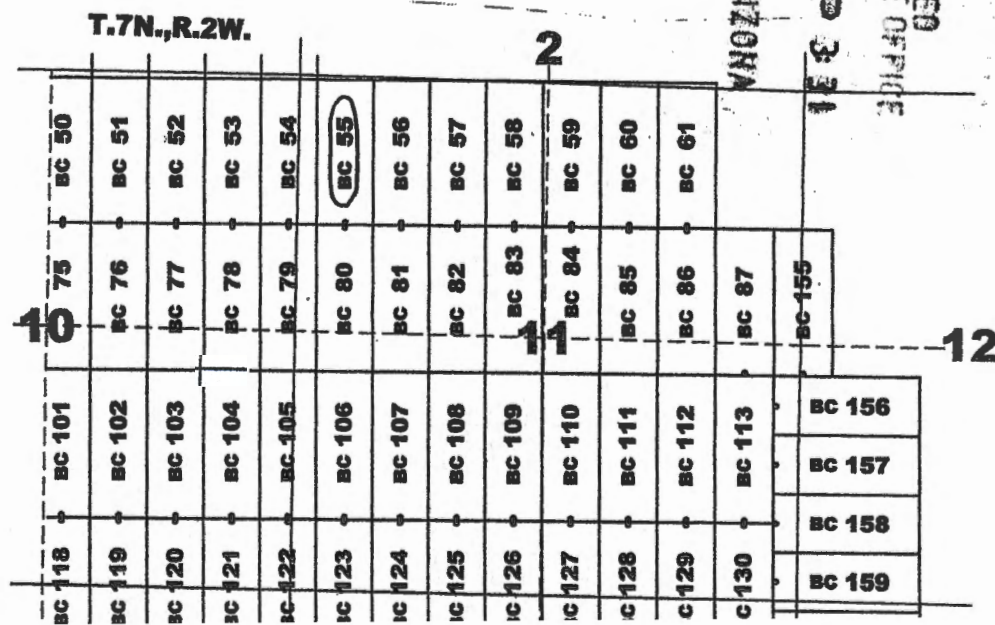
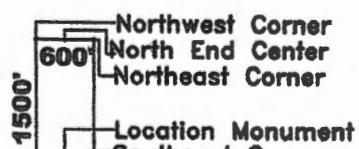
RECEIVED
 BLM-AZ STATE OFFICE
 2020 JAN 21 P 3:31
 PHOENIX, ARIZONA

AMC458964

Scale 1" = 2000'
1:24000

Location Monuments
10' from end lines
unless noted on map.

Typical Claim



Recording requested by:
Bitter Creek Exploration Inc.

When recorded return to:
Tim Marsh
4750 N. Bonanza Avenue
Tucson, AZ 85749

LOCATION NOTICE FOR LODE MINING CLAIM

NOTICE IS HEREBY GIVEN that the BC 56 lode mining claim has been located by Bitter Creek Exploration Inc., whose current mailing address is 8825 N 23rd Avenue, Suite 100, Phoenix, Arizona 85021. The general course of this claim is north - south and it is situated in Yavapai County, Arizona. This claim is 1500 feet in length and 600 feet in width. This claim runs from the location monument on which this location notice is posted approximately 1490 feet in a northerly direction to the north end line and 10 feet in a southerly direction to the south end line. This claim is marked by six monuments, one at each corner and one at the center of each end line of the claim.

The location monument on which this notice is posted is situated within Section 11, Township 7 North, Range 2 West, Gila and Salt River Meridian, Arizona, and this claim occupies the following Quarter Section(s), Section(s), Township(s), and Range(s):

Quarter Section	Section	Township	Range
<u>NW</u>	<u>11</u>	7 North	2 West
_____	_____	7 North	2 West
_____	_____	7 North	2 West
_____	_____	7 North	2 West

The Northwest corner of this claim is approximately 4436 feet West and 5296 feet North of the surveyed southwest corner of Section 12, Township 7 North, Range 2 West, Gila and Salt River Meridian.

DATED AND POSTED on the ground this 10th day of December, 2019.

Curtis Barlow Agent for: Bitter Creek Exploration Inc.
8825 N. 23rd Ave., Ste 100
Phoenix, Arizona 85021

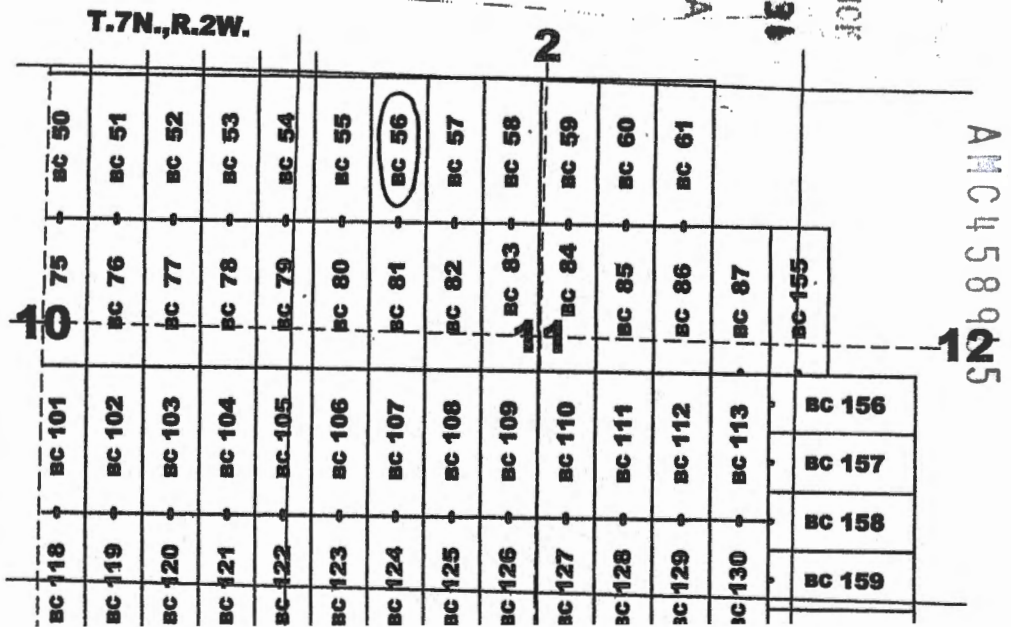
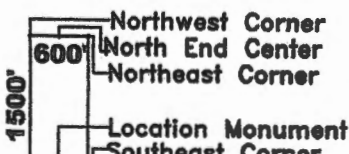
RECEIVED
 BLM-AZ STATE OFFICE
 2019 JAN 21 P 3:31
 PHOENIX, ARIZONA

Claim Map for BC Lode Claim

Scale 1" = 2000'
1:24000

Location Monuments
10' from end lines
unless noted on map.

Typical Claim



Recording requested by:
Bitter Creek Exploration Inc.

When recorded return to:
Tim Marsh
4750 N. Bonanza Avenue
Tucson, AZ 85749

LOCATION NOTICE FOR LODE MINING CLAIM

NOTICE IS HEREBY GIVEN that the BC 57 lode mining claim has been located by Bitter Creek Exploration Inc., whose current mailing address is 8825 N 23rd Avenue, Suite 100, Phoenix, Arizona 85021. The general course of this claim is north - south and it is situated in Yavapai County, Arizona. This claim is 1500 feet in length and 600 feet in width. This claim runs from the location monument on which this location notice is posted approximately 1480 feet in a northerly direction to the north end line and 20 feet in a southerly direction to the south end line. This claim is marked by six monuments, one at each corner and one at the center of each end line of the claim.

The location monument on which this notice is posted is situated within Section 11, Township 7 North, Range 2 West, Gila and Salt River Meridian, Arizona, and this claim occupies the following Quarter Section(s), Section(s), Township(s), and Range(s):

Quarter Section	Section	Township	Range
<u>NW</u>	<u>11</u>	7 North	2 West
<u>SW</u>	<u>2</u>	7 North	2 West
_____	_____	7 North	2 West
_____	_____	7 North	2 West

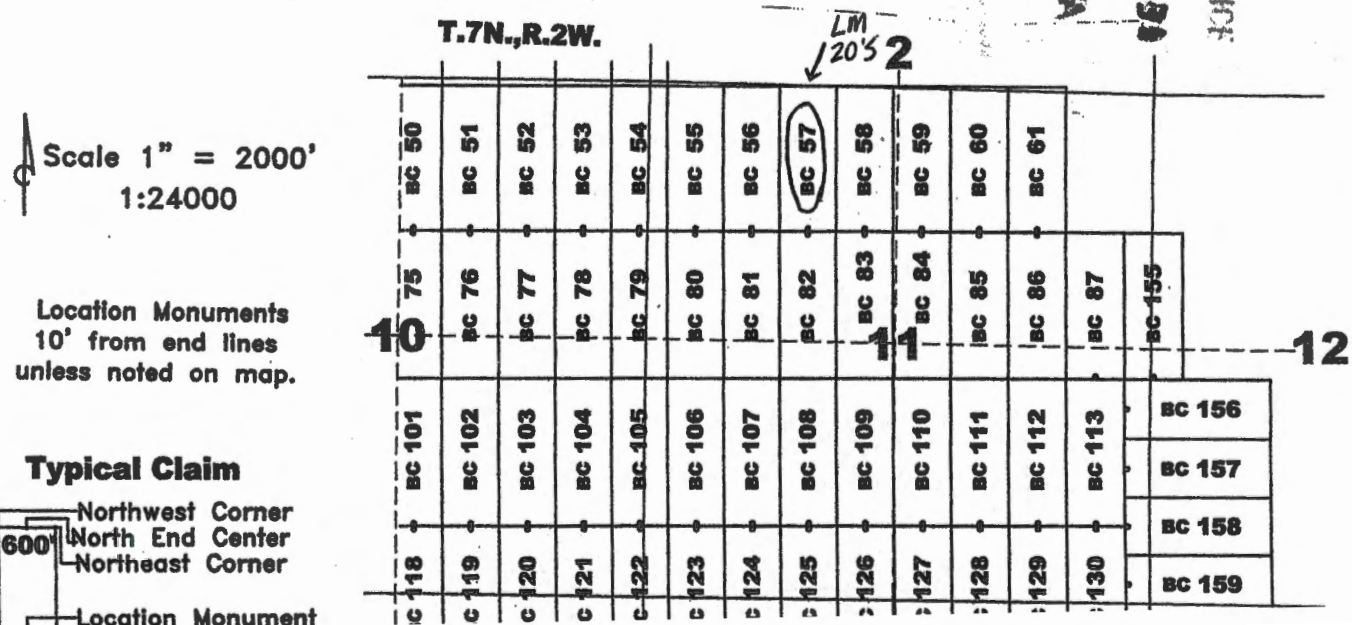
The Northwest corner of this claim is approximately 3836 feet West and 5296 feet North of the surveyed southwest corner of Section 12, Township 7 North, Range 2 West, Gila and Salt River Meridian.

DATED AND POSTED on the ground this 10th day of December, 2019.

Curtis Barlow Agent for: Bitter Creek Exploration Inc.
8825 N. 23rd Ave., Ste 100
Phoenix, Arizona 85021

RECEIVED
 BLM AZ STATE OFFICE
 PHOENIX, ARIZONA
 JAN 21 P 3 30

Claim Map for BC Lode Claim



AMC458966

Recording requested by:
Bitter Creek Exploration Inc.

When recorded return to:
Tim Marsh
4750 N. Bonanza Avenue
Tucson, AZ 85749

LOCATION NOTICE FOR LODE MINING CLAIM

NOTICE IS HEREBY GIVEN that the BC 58 lode mining claim has been located by Bitter Creek Exploration Inc., whose current mailing address is 8825 N 23rd Avenue, Suite 100, Phoenix, Arizona 85021. The general course of this claim is north - south and it is situated in Yavapai County, Arizona. This claim is 1500 feet in length and 600 feet in width. This claim runs from the location monument on which this location notice is posted approximately 1490 feet in a northerly direction to the north end line and 10 feet in a southerly direction to the south end line. This claim is marked by six monuments, one at each corner and one at the center of each end line of the claim.

The location monument on which this notice is posted is situated within Section 11, Township 7 North, Range 2 West, Gila and Salt River Meridian, Arizona, and this claim occupies the following Quarter Section(s), Section(s), Township(s), and Range(s):

Quarter Section	Section	Township	Range
<u>NW</u>	<u>11</u>	7 North	2 West
<u>SW</u>	<u>2</u>	7 North	2 West
_____	_____	7 North	2 West
_____	_____	7 North	2 West

The Northwest corner of this claim is approximately 3236 feet West and 5296 feet North of the surveyed southwest corner of Section 12, Township 7 North, Range 2 West, Gila and Salt River Meridian.

DATED AND POSTED on the ground this 10th day of December, 2019.

Curt Barlow Agent for: Bitter Creek Exploration Inc.
8825 N. 23rd Ave., Ste 100
Phoenix, Arizona 85021

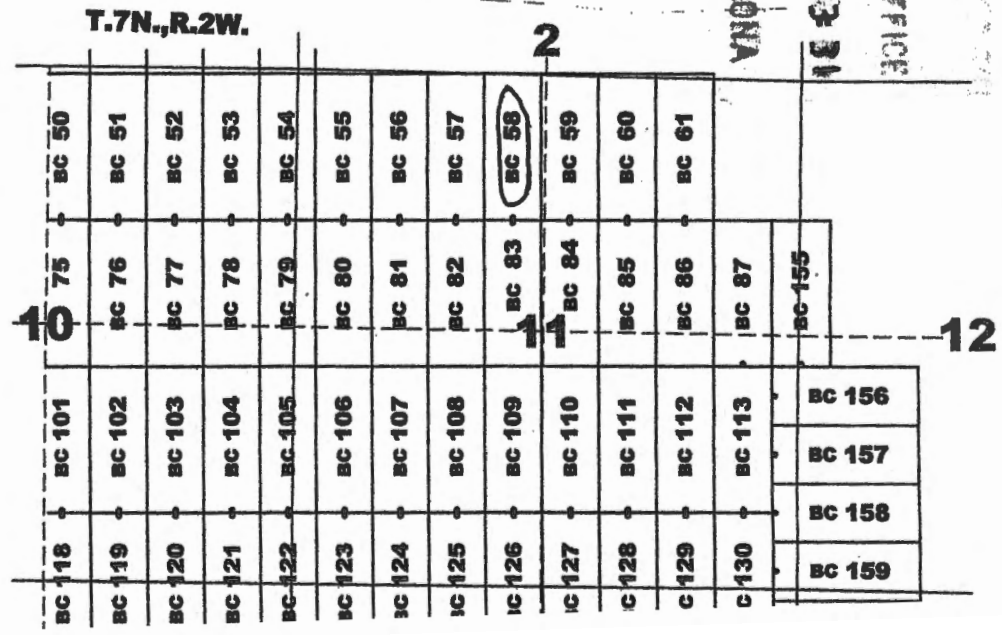
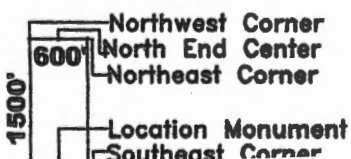
RECEIVED
 DEMAZ STATE OFFICE
 2019 JAN 21 P 3 31
 PHOENIX, ARIZONA

Claim Map for BC Lode Claim

Scale 1" = 2000'
1:24000

Location Monuments
10' from end lines
unless noted on map.

Typical Claim



AMC458967

Recording requested by:
Bitter Creek Exploration Inc.

When recorded return to:
Tim Marsh
4750 N. Bonanza Avenue
Tucson, AZ 85749

LOCATION NOTICE FOR LODE MINING CLAIM

NOTICE IS HEREBY GIVEN that the BC 59 lode mining claim has been located by Bitter Creek Exploration Inc., whose current mailing address is 8825 N 23rd Avenue, Suite 100, Phoenix, Arizona 85021. The general course of this claim is north - south and it is situated in Yavapai County, Arizona. This claim is 1500 feet in length and 600 feet in width. This claim runs from the location monument on which this location notice is posted approximately 1490 feet in a northerly direction to the north end line and 10 feet in a southerly direction to the south end line. This claim is marked by six monuments, one at each corner and one at the center of each end line of the claim.

The location monument on which this notice is posted is situated within Section 11, Township 7 North, Range 2 West, Gila and Salt River Meridian, Arizona, and this claim occupies the following Quarter Section(s), Section(s), Township(s), and Range(s):

Quarter Section	Section	Township	Range
<u>SW</u>	<u>2</u>	7 North	2 West
<u>SE</u>	<u>2</u>	7 North	2 West
<u>NW</u>	<u>11</u>	7 North	2 West
<u>NE</u>	<u>11</u>	7 North	2 West

The Northwest corner of this claim is approximately 2636 feet West and 5296 feet North of the surveyed southwest corner of Section 12, Township 7 North, Range 2 West, Gila and Salt River Meridian.

DATED AND POSTED on the ground this 10th day of December, 2019.

Curt Barlow Agent for: Bitter Creek Exploration Inc.
8825 N. 23rd Ave., Ste 100
Phoenix, Arizona 85021

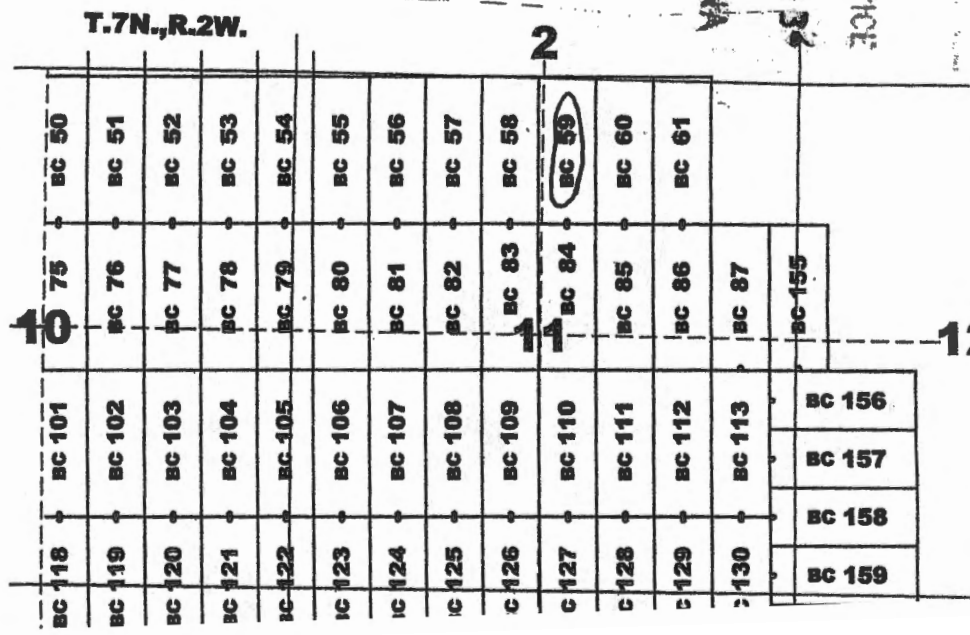
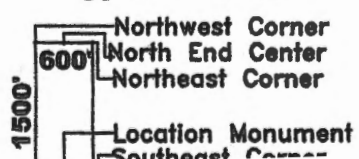
RECEIVED
BLM AZ STATE OFFICE
2019 JAN 21 P 3 36
PHOENIX, ARIZONA

Claim Map for BC Lode Claim

Scale 1" = 2000'
1:24000

Location Monuments
10' from end lines
unless noted on map.

Typical Claim



AMC 458968

Recording requested by:
Bitter Creek Exploration Inc.

When recorded return to:
Tim Marsh
4750 N. Bonanza Avenue
Tucson, AZ 85749

LOCATION NOTICE FOR LODE MINING CLAIM

NOTICE IS HEREBY GIVEN that the BC 60 lode mining claim has been located by Bitter Creek Exploration Inc., whose current mailing address is 8825 N 23rd Avenue, Suite 100, Phoenix, Arizona 85021. The general course of this claim is north - south and it is situated in Yavapai County, Arizona. This claim is 1500 feet in length and 600 feet in width. This claim runs from the location monument on which this location notice is posted approximately 1490 feet in a northerly direction to the north end line and 10 feet in a southerly direction to the south end line. This claim is marked by six monuments, one at each corner and one at the center of each end line of the claim.

The location monument on which this notice is posted is situated within Section 11, Township 7 North, Range 2 West, Gila and Salt River Meridian, Arizona, and this claim occupies the following Quarter Section(s), Section(s), Township(s), and Range(s):

Quarter Section	Section	Township	Range
<u>SE</u>	<u>7</u>	7 North	2 West
<u>NE</u>	<u>11</u>	7 North	2 West
_____	_____	7 North	2 West
_____	_____	7 North	2 West

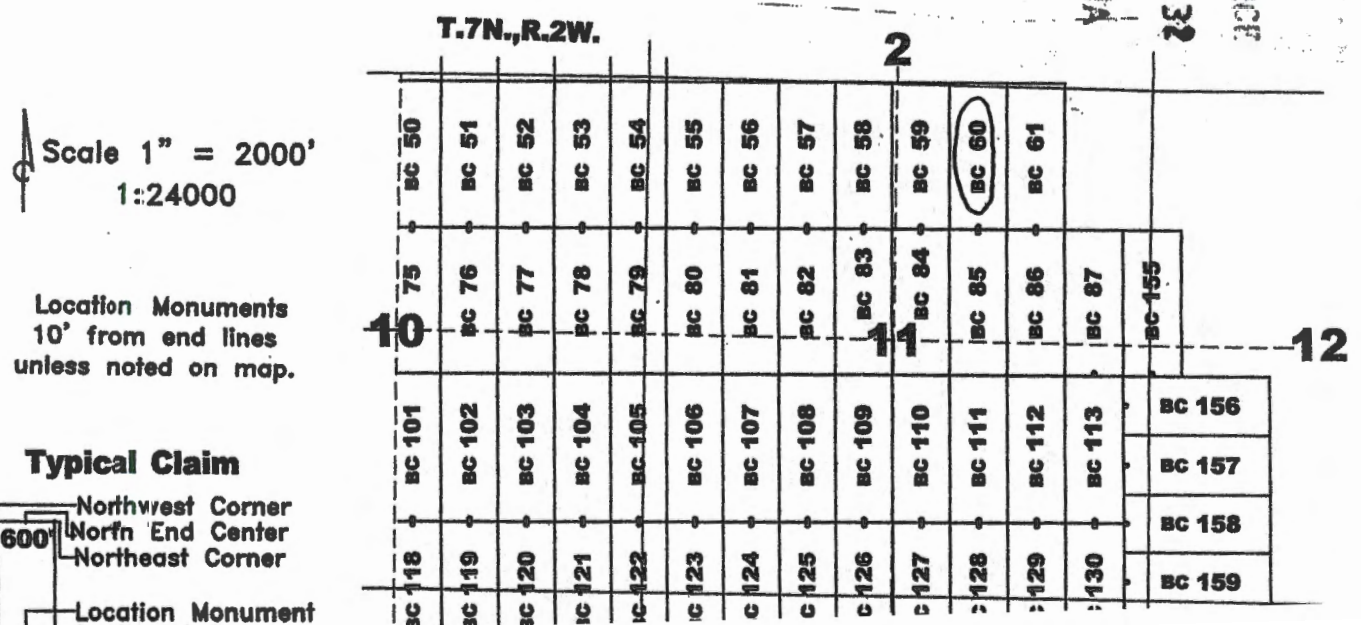
The Northwest corner of this claim is approximately 2036 feet West and 5296 feet North of the surveyed southwest corner of Section 12, Township 7 North, Range 2 West, Gila and Salt River Meridian.

DATED AND POSTED on the ground this 10th day of December, 2019.

Curtis Barlow Agent for: Bitter Creek Exploration Inc.
Curtis Barlow 8825 N. 23rd Ave., Ste 100
Phoenix, Arizona 85021

RECEIVED
 BLM AZ STATE OFFICE
 2020 JAN 21 P 3:32
 PHOENIX, ARIZONA

Claim Map for BC Lode Claim



Recording requested by:
Bitter Creek Exploration Inc.

When recorded return to:
Tim Marsh
4750 N. Bonanza Avenue
Tucson, AZ 85749

LOCATION NOTICE FOR LODE MINING CLAIM

NOTICE IS HEREBY GIVEN that the BC 61 lode mining claim has been located by Bitter Creek Exploration Inc., whose current mailing address is 8825 N 23rd Avenue, Suite 100, Phoenix, Arizona 85021. The general course of this claim is north - south and it is situated in Yavapai County, Arizona. This claim is 1500 feet in length and 600 feet in width. This claim runs from the location monument on which this location notice is posted approximately 1490 feet in a northerly direction to the north end line and 10 feet in a southerly direction to the south end line. This claim is marked by six monuments, one at each corner and one at the center of each end line of the claim.

The location monument on which this notice is posted is situated within Section 11, Township 7 North, Range 2 West, Gila and Salt River Meridian, Arizona, and this claim occupies the following Quarter Section(s), Section(s), Township(s), and Range(s):

Quarter Section	Section	Township	Range
<u>SE</u>	<u>2</u>	7 North	2 West
<u>NE</u>	<u>11</u>	7 North	2 West
_____	_____	7 North	2 West
_____	_____	7 North	2 West

The Northwest corner of this claim is approximately 1436 feet West and 5296 feet North of the surveyed southwest corner of Section 12, Township 7 North, Range 2 West, Gila and Salt River Meridian.

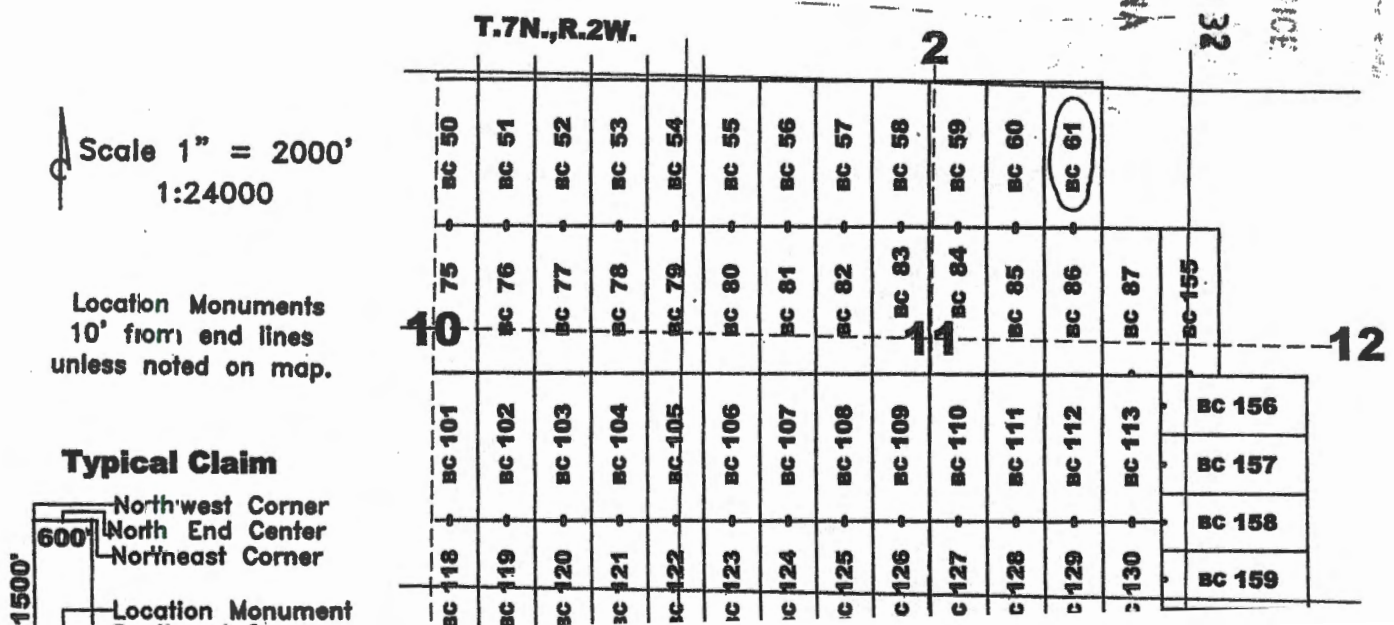
DATED AND POSTED on the ground this 10th day of December, 2019.

Curtis Barlow
Curtis Barlow

Agent for: Bitter Creek Exploration Inc.
8825 N. 23rd Ave., Ste 100
Phoenix, Arizona 85021

RECEIVED
 BUREAU OF STATE OFFICE
 PHOENIX, ARIZONA
 2019 JAN 21 P 3:32

Claim Map for BC Lode Claim



AMC458970

Recording requested by:
Bitter Creek Exploration Inc.

When recorded return to:
Tim Marsh
4750 N. Bonanza Avenue
Tucson, AZ 85749

LOCATION NOTICE FOR LODE MINING CLAIM

NOTICE IS HEREBY GIVEN that the BC 62 lode mining claim has been located by Bitter Creek Exploration Inc., whose current mailing address is 8825 N 23rd Avenue, Suite 100, Phoenix, Arizona 85021. The general course of this claim is north - south and it is situated in Yavapai County, Arizona. This claim is 1500 feet in length and 600 feet in width. This claim runs from the location monument on which this location notice is posted approximately 1490 feet in a northerly direction to the north end line and 10 feet in a southerly direction to the south end line. This claim is marked by six monuments, one at each corner and one at the center of each end line of the claim.

The location monument on which this notice is posted is situated within Section 9, Township 7 North, Range 2 West, Gila and Salt River Meridian, Arizona, and this claim occupies the following Quarter Section(s), Section(s), Township(s), and Range(s):

Quarter Section	Section	Township	Range
<u>NE</u>	<u>8</u>	7 North	2 West
<u>SE</u>	<u>8</u>	7 North	2 West
<u>NW</u>	<u>9</u>	7 North	2 West
<u>SW</u>	<u>9</u>	7 North	2 West

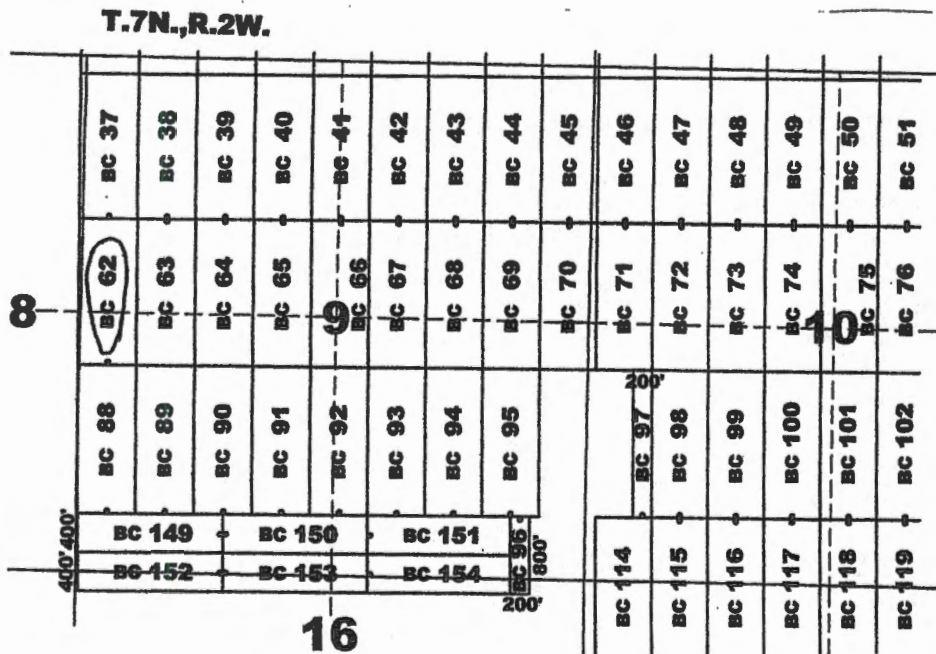
The Northwest corner of this claim is approximately 15836 feet West and 3796 feet North of the surveyed southwest corner of Section 12, Township 7 North, Range 2 West, Gila and Salt River Meridian.

DATED AND POSTED on the ground this 6th day of December, 2019.

Curt Barlow Agent for: Bitter Creek Exploration Inc.
Curtis Barlow 8825 N. 23rd Ave., Ste 100
Phoenix, Arizona 85021

RECEIVED
 BIMA STATE OFFICE
 2020 JAN 21 P 3:32
 PHOENIX, ARIZONA

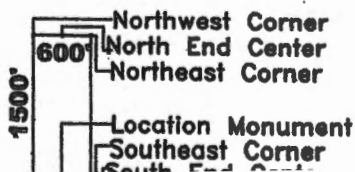
Claim Map for BC Lode Claim



Location Monuments
10' from end lines
unless noted on map.

BC 149-154: 400'x1500'
BC 96: 200'x800'
BC 97: 200'x1500'

Typical Claim



AMC458971

Recording requested by:
Bitter Creek Exploration Inc.

When recorded return to:
Tim Marsh
4750 N. Bonanza Avenue
Tucson, AZ 85749

LOCATION NOTICE FOR LODE MINING CLAIM

NOTICE IS HEREBY GIVEN that the BC 63 lode mining claim has been located by Bitter Creek Exploration Inc., whose current mailing address is 8825 N 23rd Avenue, Suite 100, Phoenix, Arizona 85021. The general course of this claim is north - south and it is situated in Yavapai County, Arizona. This claim is 1500 feet in length and 600 feet in width. This claim runs from the location monument on which this location notice is posted approximately 10 feet in a northerly direction to the north end line and 1490 feet in a southerly direction to the south end line. This claim is marked by six monuments, one at each corner and one at the center of each end line of the claim.

The location monument on which this notice is posted is situated within Section 9, Township 7 North, Range 2 West, Gila and Salt River Meridian, Arizona, and this claim occupies the following Quarter Section(s), Section(s), Township(s), and Range(s):

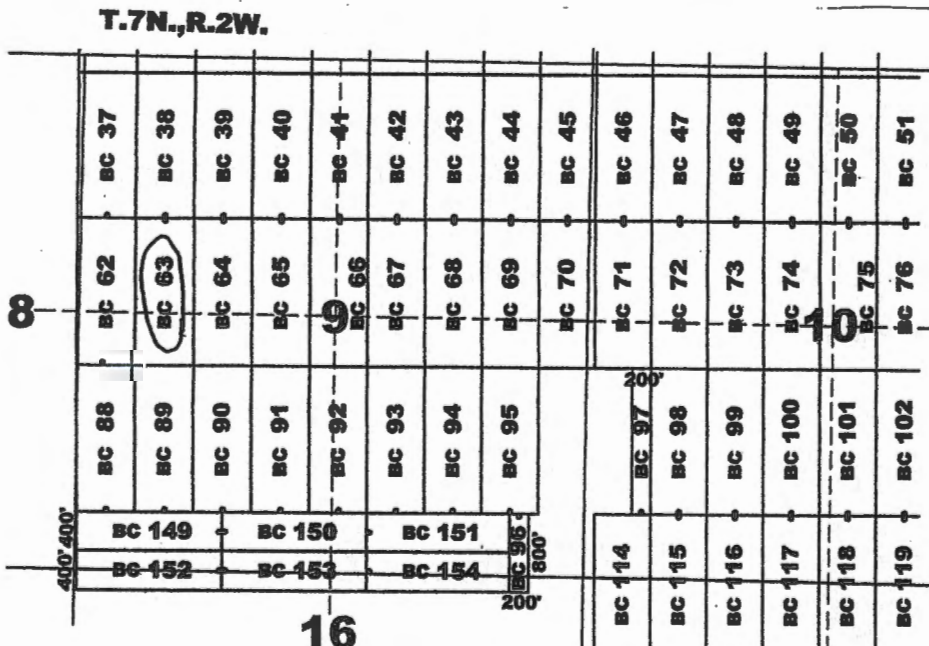
Quarter Section	Section	Township	Range
<u>NW</u>	<u>9</u>	7 North	2 West
<u>SW</u>	<u>9</u>	7 North	2 West
_____	_____	7 North	2 West
_____	_____	7 North	2 West

The Northwest corner of this claim is approximately 15236 feet West and 3796 feet North of the surveyed southwest corner of Section 12, Township 7 North, Range 2 West, Gila and Salt River Meridian.

DATED AND POSTED on the ground this 6th day of December, 2019.

Curt Barlow Agent for: Bitter Creek Exploration Inc.
Curtis Barlow 8825 N. 23rd Ave., Ste 100
Phoenix, Arizona 85021

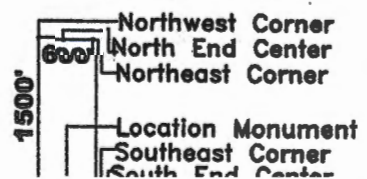
Claim Map for BC Lode Claim



Location monuments
10' from end lines
unless noted on map.

BC 149-154: 400'x1500'
BC 96: 200'x800'
BC 97: 200'x1500'

Typical Claim



RECEIVED
 BLM AT STATE OFFICE
 PHOENIX, ARIZONA
 2019 JAN 21 P 3:27

AMC458972

Recording requested by:
Bitter Creek Exploration Inc.

When recorded return to:
Tim Marsh
4750 N. Bonanza Avenue
Tucson, AZ 85749

LOCATION NOTICE FOR LODE MINING CLAIM

NOTICE IS HEREBY GIVEN that the BC 64 lode mining claim has been located by Bitter Creek Exploration Inc., whose current mailing address is 8825 N 23rd Avenue, Suite 100, Phoenix, Arizona 85021. The general course of this claim is north - south and it is situated in Yavapai County, Arizona. This claim is 1500 feet in length and 600 feet in width. This claim runs from the location monument on which this location notice is posted approximately 10 feet in a northerly direction to the north end line and 1490 feet in a southerly direction to the south end line. This claim is marked by six monuments, one at each corner and one at the center of each end line of the claim.

The location monument on which this notice is posted is situated within Section 9, Township 7 North, Range 2 West, Gila and Salt River Meridian, Arizona, and this claim occupies the following Quarter Section(s), Section(s), Township(s), and Range(s):

Quarter Section	Section	Township	Range
<u>NW</u>	<u>9</u>	7 North	2 West
<u>SW</u>	<u>9</u>	7 North	2 West
_____	_____	7 North	2 West
_____	_____	7 North	2 West

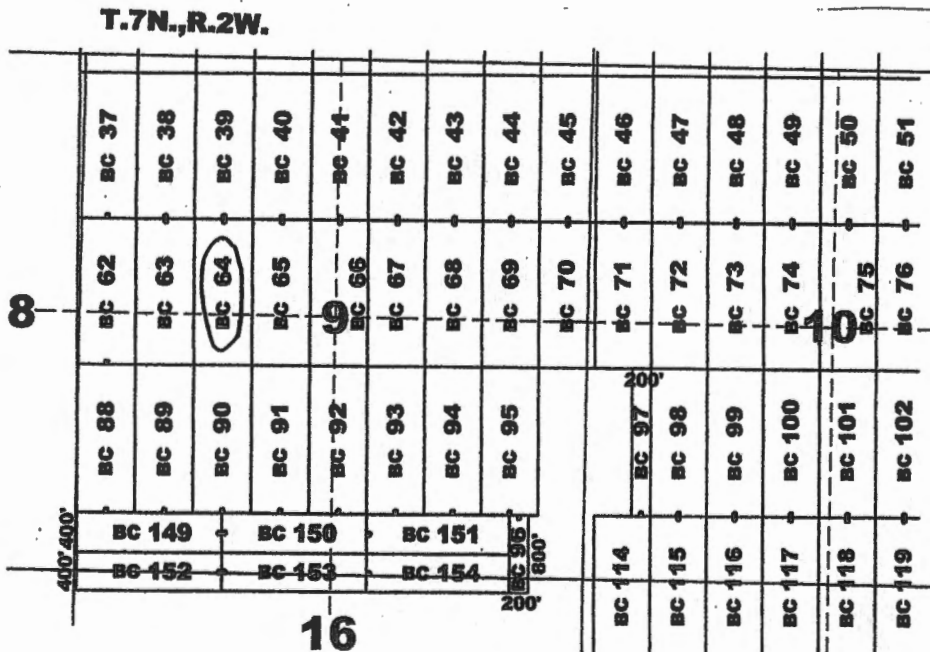
The Northwest corner of this claim is approximately 14636 feet West and 3796 feet North of the surveyed southwest corner of Section 12, Township 7 North, Range 2 West, Gila and Salt River Meridian.

DATED AND POSTED on the ground this 6th day of December, 2019.

Curt Barlow Agent for: Bitter Creek Exploration Inc.
Curtis Barlow 8825 N. 23rd Ave., Ste 100
Phoenix, Arizona 85021

Claim Map for BC Lode Claim

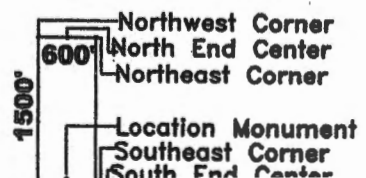
RECEIVED
 BUREAU OF STATE OFFICE
 2020 JAN 21 P 3:32
 PHOENIX, ARIZONA



Location Monuments
10' from end lines
unless noted on map.

BC 149-154: 400'x1500'
BC 96: 200'x800'
BC 97: 200'x1500'

Typical Claim



AMC458973

Recording requested by:
Bitter Creek Exploration Inc.

When recorded return to:
Tim Marsh
4750 N. Bonanza Avenue
Tucson, AZ 85749

LOCATION NOTICE FOR LODE MINING CLAIM

NOTICE IS HEREBY GIVEN that the BC 65 lode mining claim has been located by Bitter Creek Exploration Inc., whose current mailing address is 8825 N 23rd Avenue, Suite 100, Phoenix, Arizona 85021. The general course of this claim is north - south and it is situated in Yavapai County, Arizona. This claim is 1500 feet in length and 600 feet in width. This claim runs from the location monument on which this location notice is posted approximately 10 feet in a northerly direction to the north end line and 1490 feet in a southerly direction to the south end line. This claim is marked by six monuments, one at each corner and one at the center of each end line of the claim.

The location monument on which this notice is posted is situated within Section 9, Township 7 North, Range 2 West, Gila and Salt River Meridian, Arizona, and this claim occupies the following Quarter Section(s), Section(s), Township(s), and Range(s):

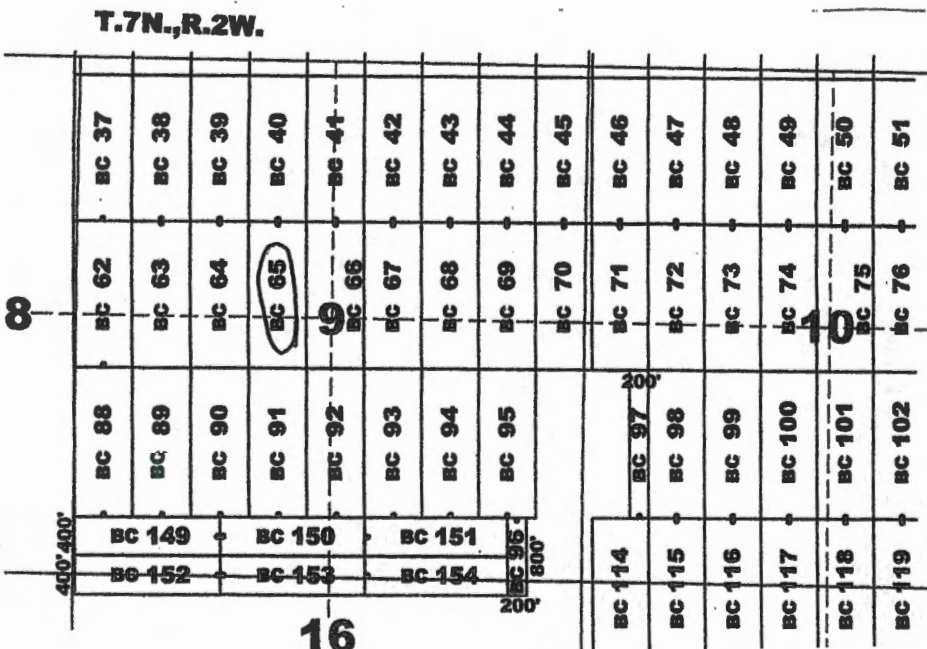
Quarter Section	Section	Township	Range
<u>NW</u>	<u>9</u>	7 North	2 West
<u>SW</u>	<u>9</u>	7 North	2 West
_____	_____	7 North	2 West
_____	_____	7 North	2 West

The Northwest corner of this claim is approximately 14036 feet West and 3796 feet North of the surveyed southwest corner of Section 12, Township 7 North, Range 2 West, Gila and Salt River Meridian.

DATED AND POSTED on the ground this 6th day of December, 2019.

Curt Barlow Agent for: Bitter Creek Exploration Inc.
8825 N. 23rd Ave., Ste 100
Phoenix, Arizona 85021

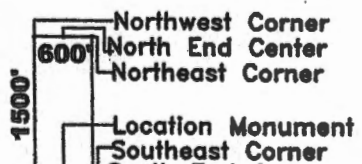
Claim Map for BC Lode Claim



Location Monuments
10' from end lines
unless noted on map.

BC 149-154: 400'x1500'
BC 96: 200'x800'
BC 97: 200'x1500'

Typical Claim



RECEIVED
 DEWAZ STATE OFFICE
 2019 JAN 21 P 3 38
 PHOENIX, ARIZONA

AMC458974

Recording requested by:
Bitter Creek Exploration Inc.

When recorded return to:
Tim Marsh
4750 N. Bonanza Avenue
Tucson, AZ 85749

LOCATION NOTICE FOR LODE MINING CLAIM

NOTICE IS HEREBY GIVEN that the BC 166 lode mining claim has been located by Bitter Creek Exploration Inc., whose current mailing address is 8825 N 23rd Avenue, Suite 100, Phoenix, Arizona 85021. The general course of this claim is north - south and it is situated in Yavapai County, Arizona. This claim is 1500 feet in length and 600 feet in width. This claim runs from the location monument on which this location notice is posted approximately 10 feet in a northerly direction to the north end line and 1490 feet in a southerly direction to the south end line. This claim is marked by six monuments, one at each corner and one at the center of each end line of the claim.

The location monument on which this notice is posted is situated within Section 9, Township 7 North, Range 2 West, Gila and Salt River Meridian, Arizona, and this claim occupies the following Quarter Section(s), Section(s), Township(s), and Range(s):

Quarter Section	Section	Township	Range
NW	9	7 North	2 West
NE	9	7 North	2 West
SW	9	7 North	2 West
SE	9	7 North	2 West

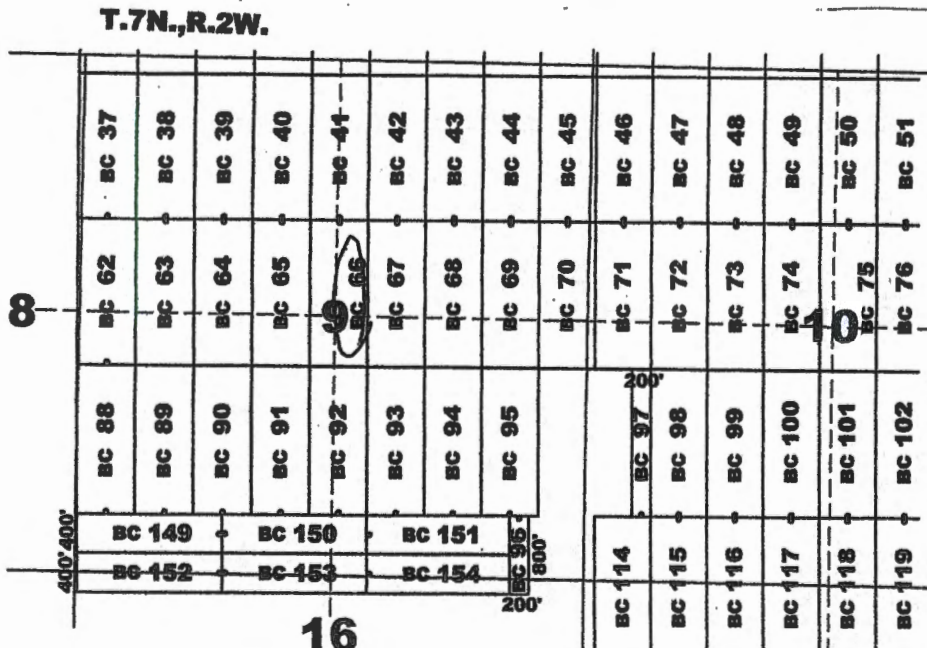
The Northwest corner of this claim is approximately 13436 feet West and 3796 feet North of the surveyed southwest corner of Section 12, Township 7 North, Range 2 West, Gila and Salt River Meridian.

DATED AND POSTED on the ground this 6th day of December, 2019.

Curt Barlow Agent for: Bitter Creek Exploration Inc.
Curtis Barlow 8825 N. 23rd Ave., Ste 100
Phoenix, Arizona 85021

RECEIVED
 DEPARTMENT OF REVENUE
 PHOENIX, ARIZONA
 2019 JAN 21 P 3 32

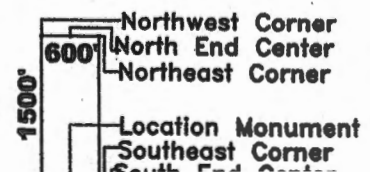
Claim Map for BC Lode Claim



Location Monuments
10' from end lines
unless noted on map.

BC 149-154: 400'x1500'
BC 96: 200'x800'
BC 97: 200'x1500'

Typical Claim



AMC458975

Recording requested by:
Bitter Creek Exploration Inc.

When recorded return to:
Tim Marsh
4750 N. Bonanza Avenue
Tucson, AZ 85749

LOCATION NOTICE FOR LODE MINING CLAIM

NOTICE IS HEREBY GIVEN that the BC 67 lode mining claim has been located by Bitter Creek Exploration Inc., whose current mailing address is 8825 N 23rd Avenue, Suite 100, Phoenix, Arizona 85021. The general course of this claim is north - south and it is situated in Yavapai County, Arizona. This claim is 1500 feet in length and 600 feet in width. This claim runs from the location monument on which this location notice is posted approximately 10 feet in a northerly direction to the north end line and 1490 feet in a southerly direction to the south end line. This claim is marked by six monuments, one at each corner and one at the center of each end line of the claim.

The location monument on which this notice is posted is situated within Section 9, Township 7 North, Range 2 West, Gila and Salt River Meridian, Arizona, and this claim occupies the following Quarter Section(s), Section(s), Township(s), and Range(s):

Quarter Section	Section	Township	Range
<u>NE</u>	<u>9</u>	7 North	2 West
<u>SE</u>	<u>9</u>	7 North	2 West
_____	_____	7 North	2 West
_____	_____	7 North	2 West

The Northwest corner of this claim is approximately 12836 feet West and 3796 feet North of the surveyed southwest corner of Section 12, Township 7 North, Range 2 West, Gila and Salt River Meridian.

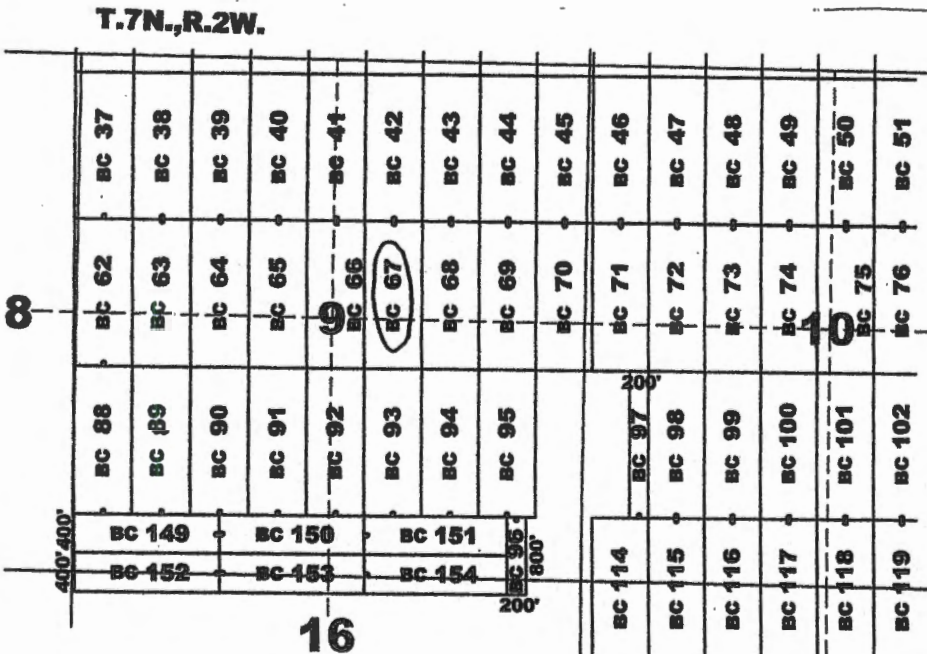
DATED AND POSTED on the ground this 6th day of December, 2019.

Curt Barlow
Curtis Barlow

Agent for: Bitter Creek Exploration Inc.
8825 N. 23rd Ave., Ste 100
Phoenix, Arizona 85021

RECEIVED
 BLM-AZ STATE OFFICE
 2019 JAN 21 PM 3:32
 PHOENIX, ARIZONA

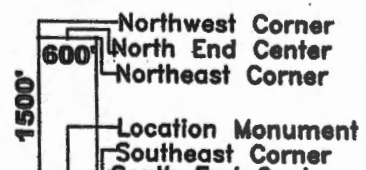
Claim Map for BC Lode Claim



Location Monuments
10' from end lines
unless noted on map.

BC 149-154: 400'x1500'
BC 96: 200'x800'
BC 97: 200'x1500'

Typical Claim



AMC458976

Recording requested by:
Bitter Creek Exploration Inc.

When recorded return to:
Tim Marsh
4750 N. Bonanza Avenue
Tucson, AZ 85749

LOCATION NOTICE FOR LODE MINING CLAIM

NOTICE IS HEREBY GIVEN that the BC 68 lode mining claim has been located by Bitter Creek Exploration Inc., whose current mailing address is 8825 N 23rd Avenue, Suite 100, Phoenix, Arizona 85021. The general course of this claim is north - south and it is situated in Yavapai County, Arizona. This claim is 1500 feet in length and 600 feet in width. This claim runs from the location monument on which this location notice is posted approximately 10 feet in a northerly direction to the north end line and 1490 feet in a southerly direction to the south end line. This claim is marked by six monuments, one at each corner and one at the center of each end line of the claim.

The location monument on which this notice is posted is situated within Section 9, Township 7 North, Range 2 West, Gila and Salt River Meridian, Arizona, and this claim occupies the following Quarter Section(s), Section(s), Township(s), and Range(s):

Quarter Section	Section	Township	Range
<u>NE</u>	<u>9</u>	7 North	2 West
<u>SE</u>	<u>9</u>	7 North	2 West
_____	_____	7 North	2 West
_____	_____	7 North	2 West

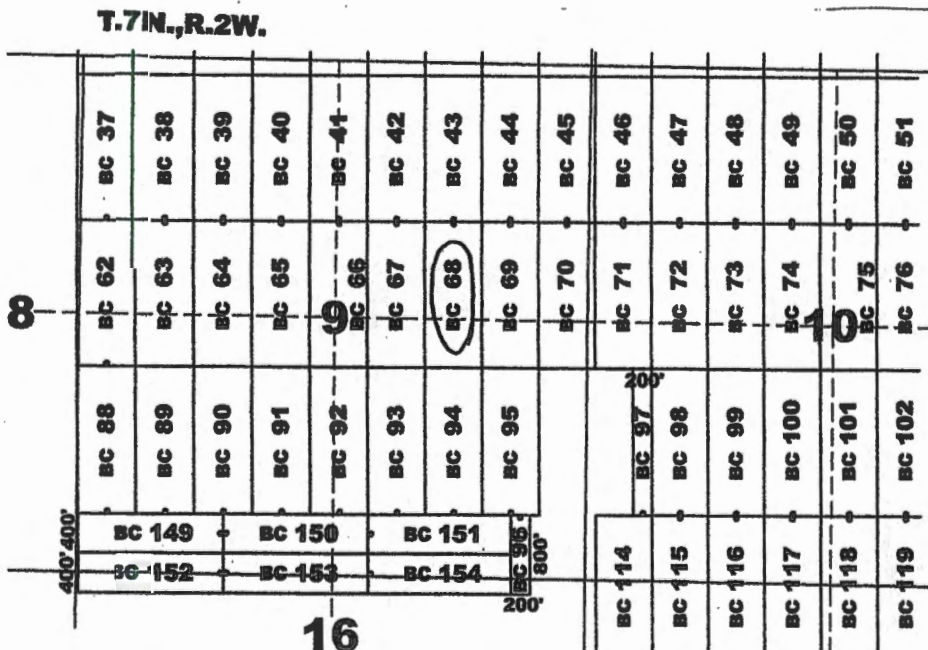
The Northwest corner of this claim is approximately 12236 feet West and 3796 feet North of the surveyed southwest corner of Section 12, Township 7 North, Range 2 West, Gila and Salt River Meridian.

DATED AND POSTED on the ground this 6th day of December, 2019.

Curt Barlow Agent for: Bitter Creek Exploration Inc.
8825 N. 23rd Ave., Ste 100
Phoenix, Arizona 85021

RECEIVED
 DEPT. OF STATE OFFICE
 2019 JAN 21 P 3 31
 PHOENIX, ARIZONA

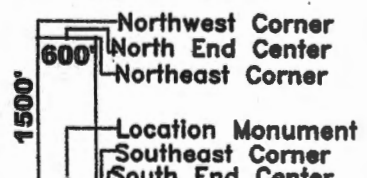
Claim Map for BC Lode Claim



Location Monuments
10' from end lines
unless noted on map.

BC 149-154: 400'x1500'
BC 96: 200'x800'
BC 97: 200'x1500'

Typical Claim



AMC458977

Recording requested by:
Bitter Creek Exploration Inc.

When recorded return to:
Tim Marsh
4750 N. Bonanza Avenue
Tucson, AZ 85749

LOCATION NOTICE FOR LODE MINING CLAIM


NOTICE IS HEREBY GIVEN that the BC 69 lode mining claim has been located by Bitter Creek Exploration Inc., whose current mailing address is 8825 N 23rd Avenue, Suite 100, Phoenix, Arizona 85021. The general course of this claim is north - south and it is situated in Yavapai County, Arizona. This claim is 1500 feet in length and 600 feet in width. This claim runs from the location monument on which this location notice is posted approximately 10 feet in a northerly direction to the north end line and 1490 feet in a southerly direction to the south end line. This claim is marked by six monuments, one at each corner and one at the center of each end line of the claim.

The location monument on which this notice is posted is situated within Section 9, Township 7 North, Range 2 West, Gila and Salt River Meridian, Arizona, and this claim occupies the following Quarter Section(s), Section(s), Township(s), and Range(s):

Quarter Section	Section	Township	Range
<u>NE</u>	<u>9</u>	7 North	2 West
<u>SE</u>	<u>9</u>	7 North	2 West
_____	_____	7 North	2 West
_____	_____	7 North	2 West

The Northwest corner of this claim is approximately 11636 feet West and 3796 feet North of the surveyed southwest corner of Section 12, Township 7 North, Range 2 West, Gila and Salt River Meridian.

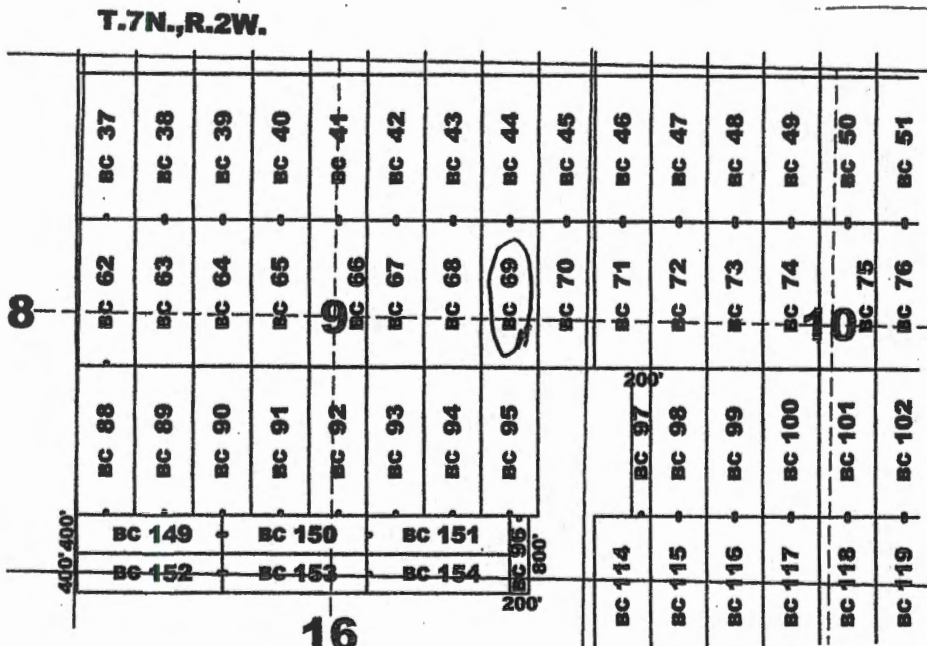
DATED AND POSTED on the ground this 7th day of December, 2019.


Curtis Barlow

Agent for: Bitter Creek Exploration Inc.
8825 N. 23rd Ave., Ste 100
Phoenix, Arizona 85021

RECEIVED
 BUREAU OF STATE OFFICE
 2019 JAN 21 P 3 37
 PHOENIX, ARIZONA

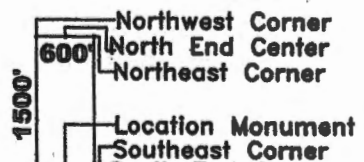
Claim Map for BC Lode Claim



Location Monuments
10' from end lines
unless noted on map.

BC 149-154: 400'x1500'
BC 96: 200'x800'
BC 97: 200'x1500'

Typical Claim



AMC458978

Recording requested by:
Bitter Creek Exploration Inc.

When recorded return to:
Tim Marsh
4750 N. Bonanza Avenue
Tucson, AZ 85749

LOCATION NOTICE FOR LODE MINING CLAIM

NOTICE IS HEREBY GIVEN that the BC 70 lode mining claim has been located by Bitter Creek Exploration Inc., whose current mailing address is 8825 N 23rd Avenue, Suite 100, Phoenix, Arizona 85021. The general course of this claim is north - south and it is situated in Yavapai County, Arizona. This claim is 1500 feet in length and 600 feet in width. This claim runs from the location monument on which this location notice is posted approximately 10 feet in a northerly direction to the north end line and 1490 feet in a southerly direction to the south end line. This claim is marked by six monuments, one at each corner and one at the center of each end line of the claim.

The location monument on which this notice is posted is situated within Section 9, Township 7 North, Range 2 West, Gila and Salt River Meridian, Arizona, and this claim occupies the following Quarter Section(s), Section(s), Township(s), and Range(s):

Quarter Section	Section	Township	Range
<u>NE</u>	<u>9</u>	7 North	2 West
<u>SE</u>	<u>9</u>	7 North	2 West
<u>NW</u>	<u>10</u>	7 North	2 West
<u>SW</u>	<u>10</u>	7 North	2 West

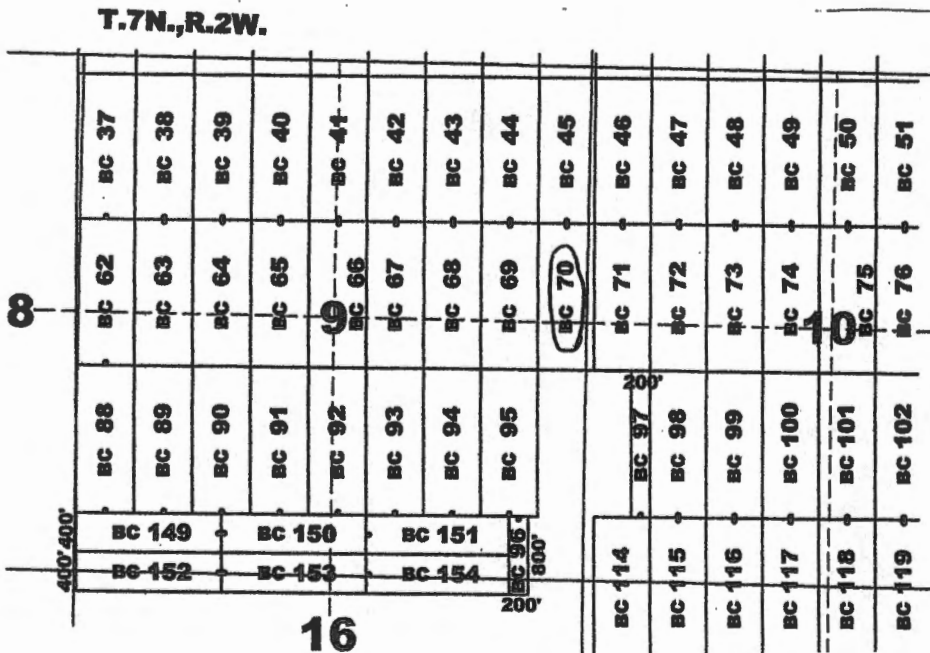
The Northwest corner of this claim is approximately 11036 feet West and 3796 feet North of the surveyed southwest corner of Section 12, Township 7 North, Range 2 West, Gila and Salt River Meridian.

DATED AND POSTED on the ground this 7th day of December, 2019.

Curtis Barlow Agent for: Bitter Creek Exploration Inc.
8825 N. 23rd Ave., Ste 100
Phoenix, Arizona 85021

RECEIVED
 BUREAU OF STATE OFFICE
 2019 JAN 21 P 3 32
 PHOENIX, ARIZONA

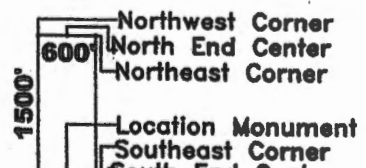
Claim Map for BC Lode Claim



Location Monuments
10' from end lines
unless noted on map.

BC 149-154: 400'x1500'
BC 96: 200'x800'
BC 97: 200'x1500'

Typical Claim



AN C 458979

Recording requested by:
Bitter Creek Exploration Inc.

When recorded return to:
Tim Marsh
4750 N. Bonanza Avenue
Tucson, AZ 85749

LOCATION NOTICE FOR LODE MINING CLAIM

NOTICE IS HEREBY GIVEN that the BC 71 lode mining claim has been located by Bitter Creek Exploration Inc., whose current mailing address is 8825 N 23rd Avenue, Suite 100, Phoenix, Arizona 85021. The general course of this claim is north - south and it is situated in Yavapai County, Arizona. This claim is 1500 feet in length and 600 feet in width. This claim runs from the location monument on which this location notice is posted approximately 10 feet in a northerly direction to the north end line and 1490 feet in a southerly direction to the south end line. This claim is marked by six monuments, one at each corner and one at the center of each end line of the claim.

The location monument on which this notice is posted is situated within Section 10, Township 7 North, Range 2 West, Gila and Salt River Meridian, Arizona, and this claim occupies the following Quarter Section(s), Section(s), Township(s), and Range(s):

Quarter Section	Section	Township	Range
<u>NW</u>	<u>10</u>	7 North	2 West
<u>SW</u>	<u>10</u>	7 North	2 West
_____	_____	7 North	2 West
_____	_____	7 North	2 West

The Northwest corner of this claim is approximately 10436 feet West and 3796 feet North of the surveyed southwest corner of Section 12, Township 7 North, Range 2 West, Gila and Salt River Meridian.

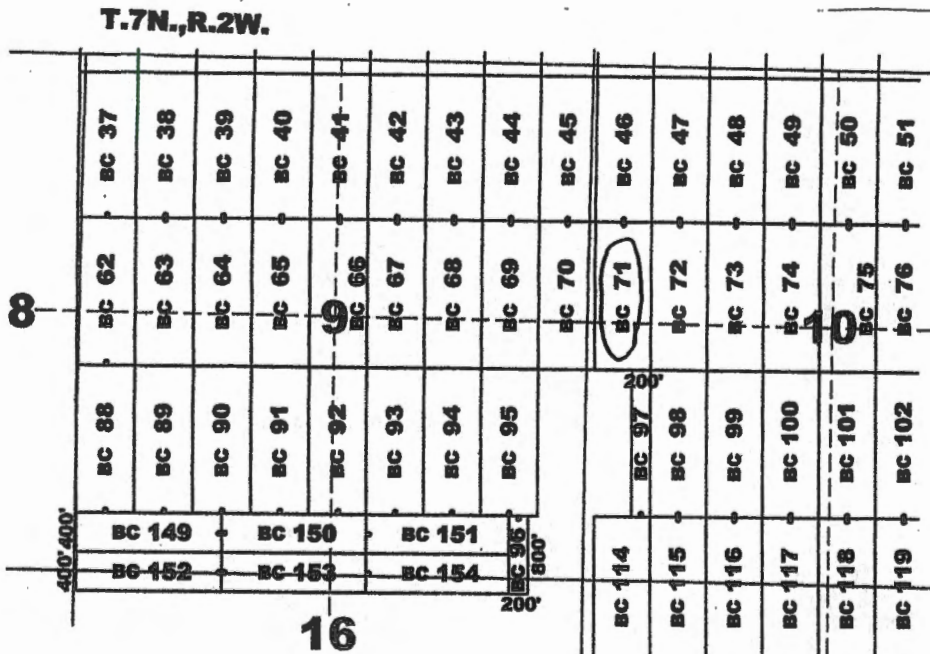
DATED AND POSTED on the ground this 7th day of December, 2019.

Curt Barlow
Curtis Barlow

Agent for: Bitter Creek Exploration Inc.
8825 N. 23rd Ave., Ste 100
Phoenix, Arizona 85021

RECEIVED
 BLM-AZ STATE OFFICE
 2020 JAN 21 P 3:32
 PHOENIX, ARIZONA

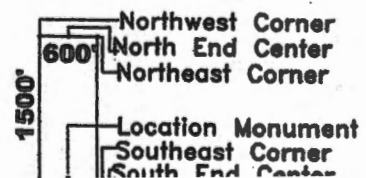
Claim Map for BC Lode Claim



Location Monuments
10' from end lines
unless noted on map.

BC 149-154: 400'x1500'
BC 96: 200'x800'
BC 97: 200'x1500'

Typical Claim



AMC 458980

Recording requested by:
Bitter Creek Exploration Inc.

When recorded return to:
Tim Marsh
4750 N. Bonanza Avenue
Tucson, AZ 85749

LOCATION NOTICE FOR LODE MINING CLAIM

NOTICE IS HEREBY GIVEN that the BC 72 lode mining claim has been located by Bitter Creek Exploration Inc., whose current mailing address is 8825 N 23rd Avenue, Suite 100, Phoenix, Arizona 85021. The general course of this claim is north - south and it is situated in Yavapai County, Arizona. This claim is 1500 feet in length and 600 feet in width. This claim runs from the location monument on which this location notice is posted approximately 10 feet in a northerly direction to the north end line and 1490 feet in a southerly direction to the south end line. This claim is marked by six monuments, one at each corner and one at the center of each end line of the claim.

The location monument on which this notice is posted is situated within Section 10, Township 7 North, Range 2 West, Gila and Salt River Meridian, Arizona, and this claim occupies the following Quarter Section(s), Section(s), Township(s), and Range(s):

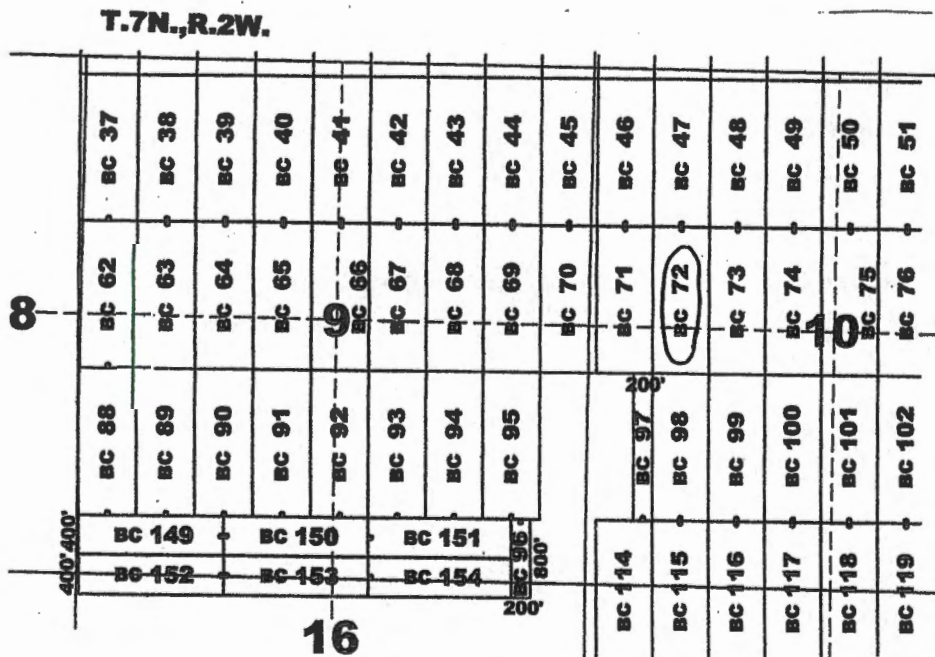
Quarter Section	Section	Township	Range
<u>NW</u>	<u>10</u>	7 North	2 West
<u>SW</u>	<u>10</u>	7 North	2 West
_____	_____	7 North	2 West
_____	_____	7 North	2 West

The Northwest corner of this claim is approximately 9836 feet West and 3796 feet North of the surveyed southwest corner of Section 12, Township 7 North, Range 2 West, Gila and Salt River Meridian.

DATED AND POSTED on the ground this 7th day of December, 2019.

Curt Barlow Agent for: Bitter Creek Exploration Inc.
Curtis Barlow 8825 N. 23rd Ave., Ste 100
Phoenix, Arizona 85021

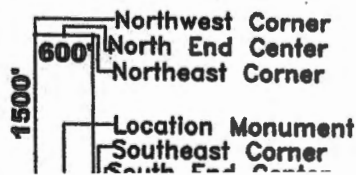
Claim Map for BC Lode Claim



Location Monuments
10' from end lines
unless noted on map.

BC 149-154: 400'x1500'
BC 96: 200'x800'
BC 97: 200'x1500'

Typical Claim



RECEIVED
 BUREAU OF LAND MANAGEMENT
 PHOENIX, ARIZONA
 2020 JAN 21 P 3 38

AMC458981

Recording requested by:
Bitter Creek Exploration Inc.

When recorded return to:
Tim Marsh
4750 N. Bonanza Avenue
Tucson, AZ 85749

LOCATION NOTICE FOR LODE MINING CLAIM

NOTICE IS HEREBY GIVEN that the BC 73 lode mining claim has been located by Bitter Creek Exploration Inc., whose current mailing address is 8825 N 23rd Avenue, Suite 100, Phoenix, Arizona 85021. The general course of this claim is north - south and it is situated in Yavapai County, Arizona. This claim is 1500 feet in length and 600 feet in width. This claim runs from the location monument on which this location notice is posted approximately 10 feet in a northerly direction to the north end line and 1490 feet in a southerly direction to the south end line. This claim is marked by six monuments, one at each corner and one at the center of each end line of the claim.

The location monument on which this notice is posted is situated within Section 10, Township 7 North, Range 2 West, Gila and Salt River Meridian, Arizona, and this claim occupies the following Quarter Section(s), Section(s), Township(s), and Range(s):

Quarter Section	Section	Township	Range
NW	10	7 North	2 West
SW	10	7 North	2 West
_____	_____	7 North	2 West
_____	_____	7 North	2 West

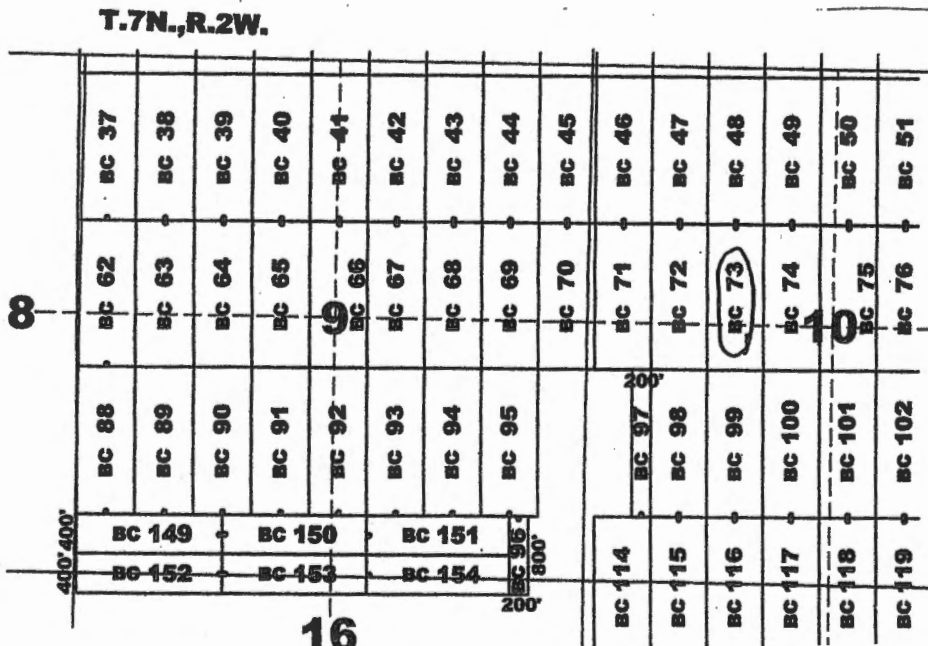
The Northwest corner of this claim is approximately 9236 feet West and 3796 feet North of the surveyed southwest corner of Section 12, Township 7 North, Range 2 West, Gila and Salt River Meridian.

DATED AND POSTED on the ground this 7th day of December, 2019.

Curt Barlow Agent for: Bitter Creek Exploration Inc.
8825 N. 23rd Ave., Ste 100
Phoenix, Arizona 85021

RECEIVED
 ALMAZ STATE OFFICE
 2020 JAN 21 P 3:32
 PHOENIX, ARIZONA

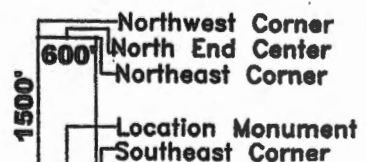
Claim Map for BC Lode Claim



Location Monuments
10' from end lines
unless noted on map.

BC 149-154: 400'x1500'
BC 96: 200'x800'
BC 97: 200'x1500'

Typical Claim



ANCI458982

Recording requested by:
Bitter Creek Exploration Inc.

When recorded return to:
Tim Marsh
4750 N. Bonanza Avenue
Tucson, AZ 85749

LOCATION NOTICE FOR LODE MINING CLAIM

NOTICE IS HEREBY GIVEN that the BC 74 lode mining claim has been located by Bitter Creek Exploration Inc., whose current mailing address is 8825 N 23rd Avenue, Suite 100, Phoenix, Arizona 85021. The general course of this claim is north - south and it is situated in Yavapai County, Arizona. This claim is 1500 feet in length and 600 feet in width. This claim runs from the location monument on which this location notice is posted approximately 10 feet in a northerly direction to the north end line and 1490 feet in a southerly direction to the south end line. This claim is marked by six monuments, one at each corner and one at the center of each end line of the claim.

The location monument on which this notice is posted is situated within Section 10, Township 7 North, Range 2 West, Gila and Salt River Meridian, Arizona, and this claim occupies the following Quarter Section(s), Section(s), Township(s), and Range(s):

Quarter Section	Section	Township	Range
<u>NW</u>	<u>10</u>	7 North	2 West
<u>SW</u>	<u>10</u>	7 North	2 West
_____	_____	7 North	2 West
_____	_____	7 North	2 West

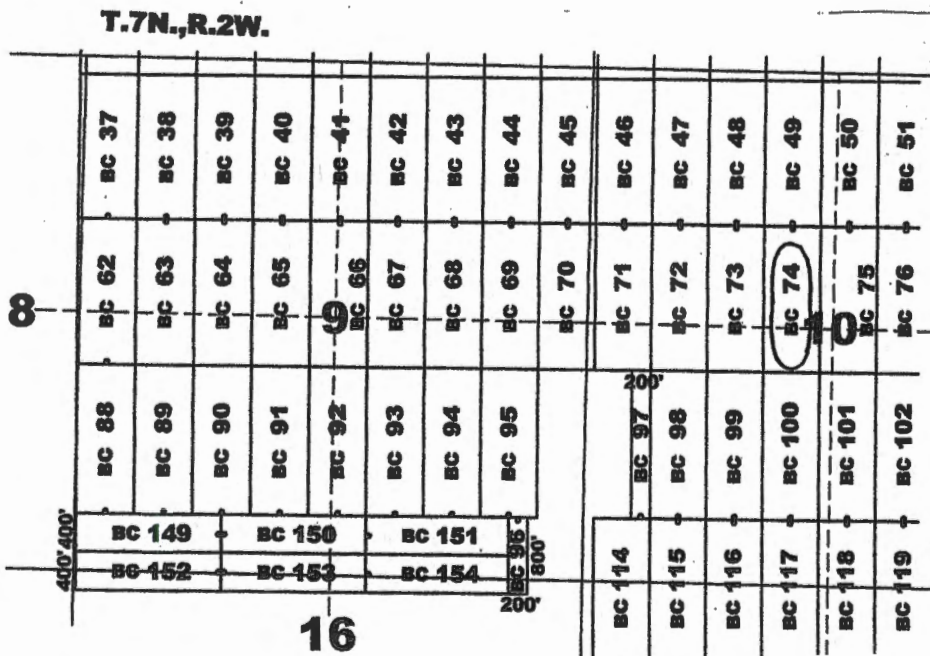
The Northwest corner of this claim is approximately 8636 feet West and 3796 feet North of the surveyed southwest corner of Section 12, Township 7 North, Range 2 West, Gila and Salt River Meridian.

DATED AND POSTED on the ground this 7th day of December, 2019.

Curtis Barlow Agent for: Bitter Creek Exploration Inc.
8825 N. 23rd Ave., Ste 100
Phoenix, Arizona 85021

Claim Map for BC Lode Claim

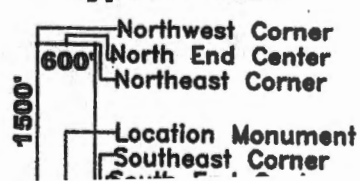
RECEIVED
 BLM AZ STATE OFFICE
 2020 JAN 21 P 3 08
 PHOENIX, ARIZONA



Location Monuments
10' from end lines
unless noted on map.

BC 149-154: 400'x1500'
BC 96: 200'x800'
BC 97: 200'x1500'

Typical Claim



AN0458983

Recording requested by:
Bitter Creek Exploration Inc.

When recorded return to:
Tim Marsh
4750 N. Bonanza Avenue
Tucson, AZ 85749

LOCATION NOTICE FOR LODE MINING CLAIM

NOTICE IS HEREBY GIVEN that the BC 75 lode mining claim has been located by Bitter Creek Exploration Inc., whose current mailing address is 8825 N 23rd Avenue, Suite 100, Phoenix, Arizona 85021. The general course of this claim is north - south and it is situated in Yavapai County, Arizona. This claim is 1500 feet in length and 600 feet in width. This claim runs from the location monument on which this location notice is posted approximately 10 feet in a northerly direction to the north end line and 1490 feet in a southerly direction to the south end line. This claim is marked by six monuments, one at each corner and one at the center of each end line of the claim.

The location monument on which this notice is posted is situated within Section 10, Township 7 North, Range 2 West, Gila and Salt River Meridian, Arizona, and this claim occupies the following Quarter Section(s), Section(s), Township(s), and Range(s):

Quarter Section	Section	Township	Range
<u>NW</u>	<u>10</u>	7 North	2 West
<u>NE</u>	<u>10</u>	7 North	2 West
<u>SW</u>	<u>10</u>	7 North	2 West
<u>SE</u>	<u>10</u>	7 North	2 West

The Northwest corner of this claim is approximately 8036 feet West and 3796 feet North of the surveyed southwest corner of Section 12, Township 7 North, Range 2 West, Gila and Salt River Meridian.

DATED AND POSTED on the ground this 7th day of December, 2019.

Curt Barlow Agent for: Bitter Creek Exploration Inc.
8825 N. 23rd Ave., Ste 100
Phoenix, Arizona 85021

RECEIVED
 BILMAZ STATE OFFICE
 2020 JAN 21 PM 3:32
 PHOENIX, ARIZONA

Claim Map for BC Lode Claim

T.7N.,R.2W.

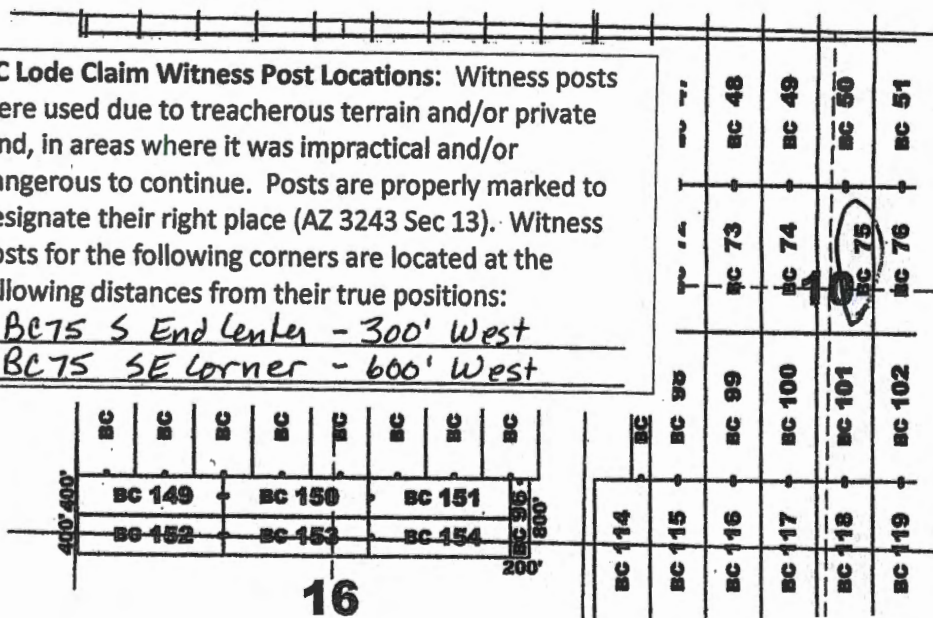
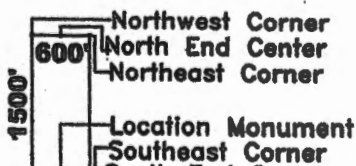
BC Lode Claim Witness Post Locations: Witness posts were used due to treacherous terrain and/or private land, in areas where it was impractical and/or dangerous to continue. Posts are properly marked to designate their right place (AZ 3243 Sec 13). Witness posts for the following corners are located at the following distances from their true positions:

BC 75 S End Center - 300' West
BC 75 SE Corner - 600' West

Location Monuments
10' from end lines
unless noted on map.

BC 149-154: 400'x1500'
BC 96: 200'x800'
BC 97: 200'x1500'

Typical Claim



AMC 458984

Recording requested by:
Bitter Creek Exploration Inc.

When recorded return to:
Tim Marsh
4750 N. Bonanza Avenue
Tucson, AZ 85749

LOCATION NOTICE FOR LODE MINING CLAIM

NOTICE IS HEREBY GIVEN that the BC 76 lode mining claim has been located by Bitter Creek Exploration Inc., whose current mailing address is 8825 N 23rd Avenue, Suite 100, Phoenix, Arizona 85021. The general course of this claim is north - south and it is situated in Yavapai County, Arizona. This claim is 1500 feet in length and 600 feet in width. This claim runs from the location monument on which this location notice is posted approximately 10 feet in a northerly direction to the north end line and 1490 feet in a southerly direction to the south end line. This claim is marked by six monuments, one at each corner and one at the center of each end line of the claim.

The location monument on which this notice is posted is situated within Section 10, Township 7 North, Range 2 West, Gila and Salt River Meridian, Arizona, and this claim occupies the following Quarter Section(s), Section(s), Township(s), and Range(s):

Quarter Section	Section	Township	Range
<u>NE</u>	<u>10</u>	7 North	2 West
<u>SE</u>	<u>10</u>	7 North	2 West
_____	_____	7 North	2 West
_____	_____	7 North	2 West

The Northwest corner of this claim is approximately 7436 feet West and 3796 feet North of the surveyed southwest corner of Section 12, Township 7 North, Range 2 West, Gila and Salt River Meridian.

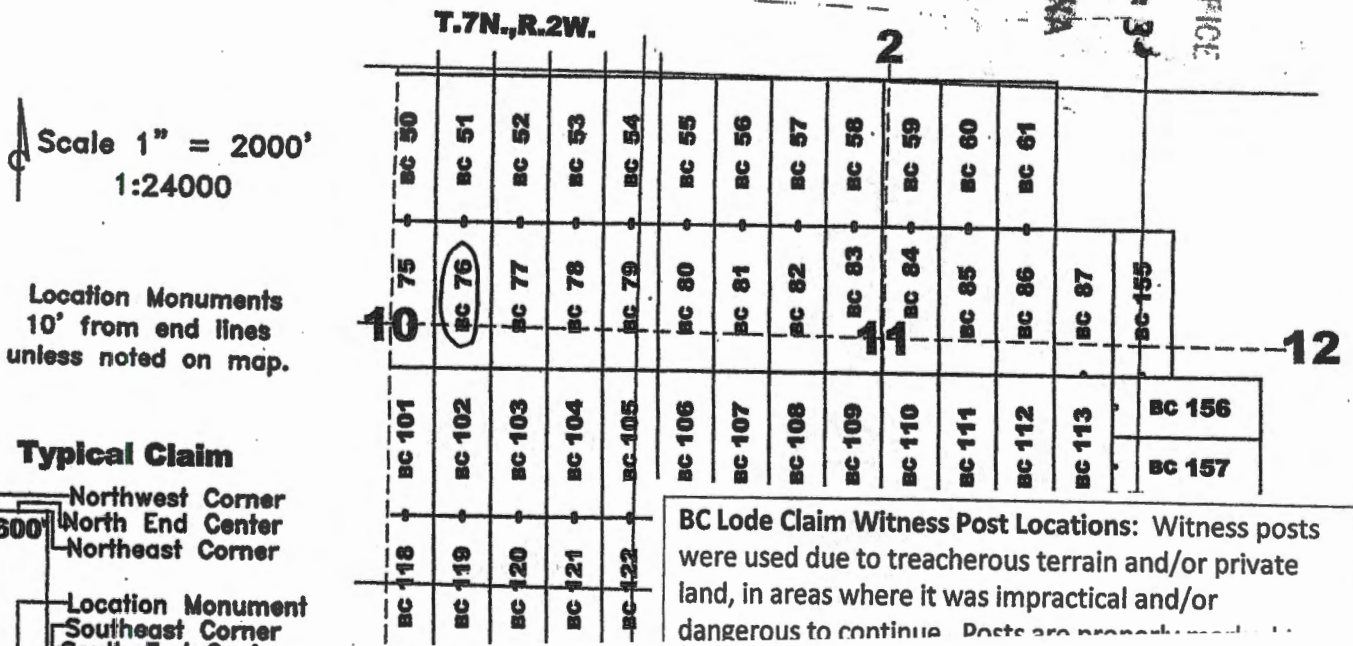
DATED AND POSTED on the ground this 9th day of December, 2019.

Curt Barlow
Curtis Barlow

Agent for: Bitter Creek Exploration Inc.
8825 N. 23rd Ave., Ste 100
Phoenix, Arizona 85021

RECEIVED
BLM # 7 STATE OFFICE
2019 JAN 21 P 3 34
PHOENIX, ARIZONA

Claim Map for BC Lode Claim



AMC458985

Recording requested by:
Bitter Creek Exploration Inc.

When recorded return to:
Tim Marsh
4750 N. Bonanza Avenue
Tucson, AZ 85749

LOCATION NOTICE FOR LODE MINING CLAIM

NOTICE IS HEREBY GIVEN that the BC 77 lode mining claim has been located by Bitter Creek Exploration Inc., whose current mailing address is 8825 N 23rd Avenue, Suite 100, Phoenix, Arizona 85021. The general course of this claim is north - south and it is situated in Yavapai County, Arizona. This claim is 1500 feet in length and 600 feet in width. This claim runs from the location monument on which this location notice is posted approximately 10 feet in a northerly direction to the north end line and 1490 feet in a southerly direction to the south end line. This claim is marked by six monuments, one at each corner and one at the center of each end line of the claim.

The location monument on which this notice is posted is situated within Section 10, Township 7 North, Range 2 West, Gila and Salt River Meridian, Arizona, and this claim occupies the following Quarter Section(s), Section(s), Township(s), and Range(s):

Quarter Section	Section	Township	Range
<u>NE</u>	<u>10</u>	7 North	2 West
<u>SE</u>	<u>10</u>	7 North	2 West
_____	_____	7 North	2 West
_____	_____	7 North	2 West

The Northwest corner of this claim is approximately 6836 feet West and 3796 feet North of the surveyed southwest corner of Section 12, Township 7 North, Range 2 West, Gila and Salt River Meridian.

DATED AND POSTED on the ground this 9th day of December, 2019.

Curtis Barlow Agent for: Bitter Creek Exploration Inc.
8825 N. 23rd Ave., Ste 100
Phoenix, Arizona 85021

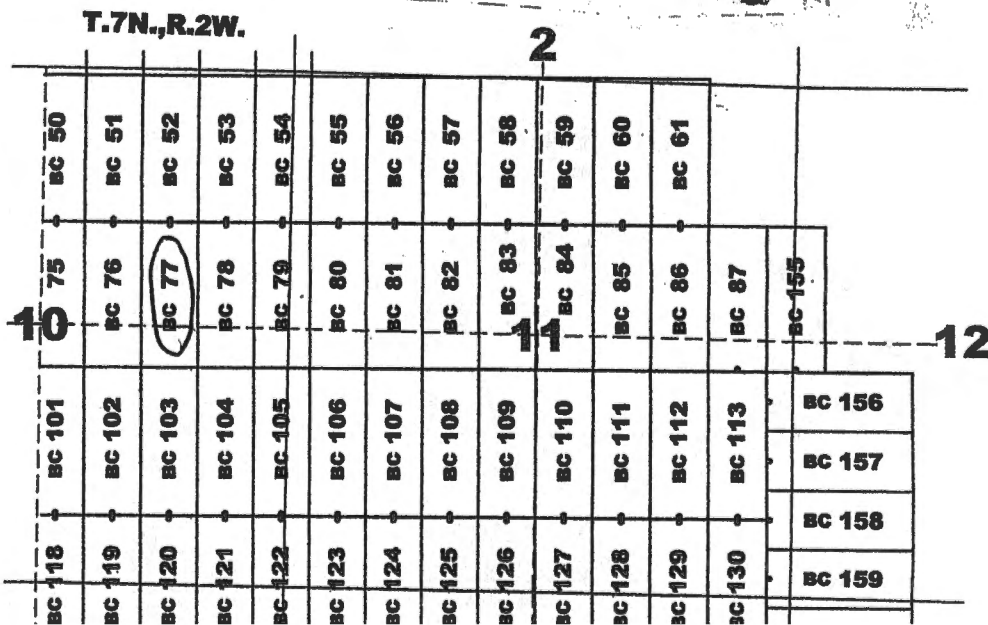

RECEIVED
 BLM AZ STATE OFFICE
 2019 JAN 21 P 3 33
 PHOENIX, ARIZONA

Claim Map for BC Lode Claim

Scale 1" = 2000'
1:24000

Location Monuments
10' from end lines
unless noted on map.

Typical Claim



AMC 458986

Recording requested by:
Bitter Creek Exploration Inc.

When recorded return to:
Tim Marsh
4750 N. Bonanza Avenue
Tucson, AZ 85749

LOCATION NOTICE FOR LODE MINING CLAIM

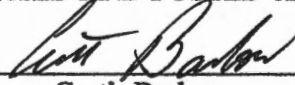
NOTICE IS HEREBY GIVEN that the BC 78 lode mining claim has been located by Bitter Creek Exploration Inc., whose current mailing address is 8825 N 23rd Avenue, Suite 100, Phoenix, Arizona 85021. The general course of this claim is north - south and it is situated in Yavapai County, Arizona. This claim is 1500 feet in length and 600 feet in width. This claim runs from the location monument on which this location notice is posted approximately 10 feet in a northerly direction to the north end line and 1490 feet in a southerly direction to the south end line. This claim is marked by six monuments, one at each corner and one at the center of each end line of the claim.

The location monument on which this notice is posted is situated within Section 10, Township 7 North, Range 2 West, Gila and Salt River Meridian, Arizona, and this claim occupies the following Quarter Section(s), Section(s), Township(s), and Range(s):

Quarter Section	Section	Township	Range
<u>NE</u>	<u>10</u>	7 North	2 West
<u>SE</u>	<u>10</u>	7 North	2 West
_____	_____	7 North	2 West
_____	_____	7 North	2 West

The Northwest corner of this claim is approximately 6236 feet West and 3796 feet North of the surveyed southwest corner of Section 12, Township 7 North, Range 2 West, Gila and Salt River Meridian.

DATED AND POSTED on the ground this 10th day of December, 2019.


Curtis Barlow

Agent for: Bitter Creek Exploration Inc.
8825 N. 23rd Ave., Ste 100
Phoenix, Arizona 85021

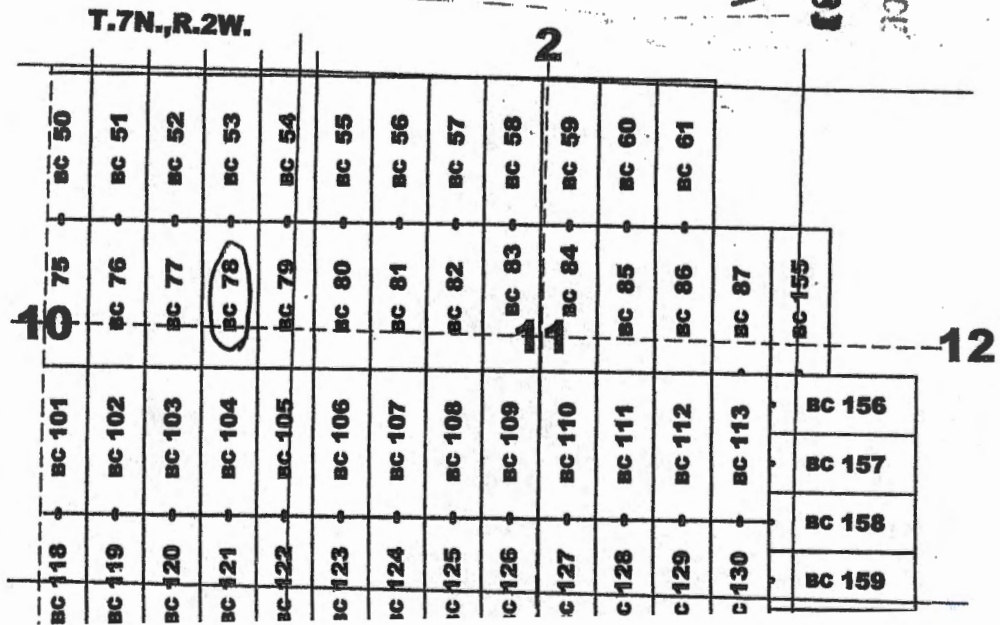
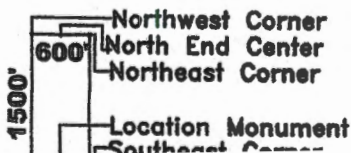
RECEIVED
 DEPARTMENT OF STATE OFFICE
 PHOENIX, ARIZONA
 2019 JAN 21 P 3:33

Claim Map for BC Lode Claim

Scale 1" = 2000'
1:24000

Location Monuments
10' from end lines
unless noted on map.

Typical Claim



AMC 458987

Recording requested by:
Bitter Creek Exploration Inc.

When recorded return to:
Tim Marsh
4750 N. Bonanza Avenue
Tucson, AZ 85749

LOCATION NOTICE FOR LODE MINING CLAIM

NOTICE IS HEREBY GIVEN that the BC 79 lode mining claim has been located by Bitter Creek Exploration Inc., whose current mailing address is 8825 N 23rd Avenue, Suite 100, Phoenix, Arizona 85021. The general course of this claim is north - south and it is situated in Yavapai County, Arizona. This claim is 1500 feet in length and 600 feet in width. This claim runs from the location monument on which this location notice is posted approximately 10 feet in a northerly direction to the north end line and 1490 feet in a southerly direction to the south end line. This claim is marked by six monuments, one at each corner and one at the center of each end line of the claim.

The location monument on which this notice is posted is situated within Section 10, Township 7 North, Range 2 West, Gila and Salt River Meridian, Arizona, and this claim occupies the following Quarter Section(s), Section(s), Township(s), and Range(s):

Quarter Section	Section	Township	Range
<u>NE</u>	<u>10</u>	7 North	2 West
<u>SE</u>	<u>10</u>	7 North	2 West
<u>NW</u>	<u>11</u>	7 North	2 West
<u>SW</u>	<u>11</u>	7 North	2 West

The Northwest corner of this claim is approximately 5636 feet West and 3796 feet North of the surveyed southwest corner of Section 12, Township 7 North, Range 2 West, Gila and Salt River Meridian.

DATED AND POSTED on the ground this 10th day of December, 2019.

Curt Barlow Agent for: Bitter Creek Exploration Inc.
8825 N. 23rd Ave., Ste 100
Phoenix, Arizona 85021

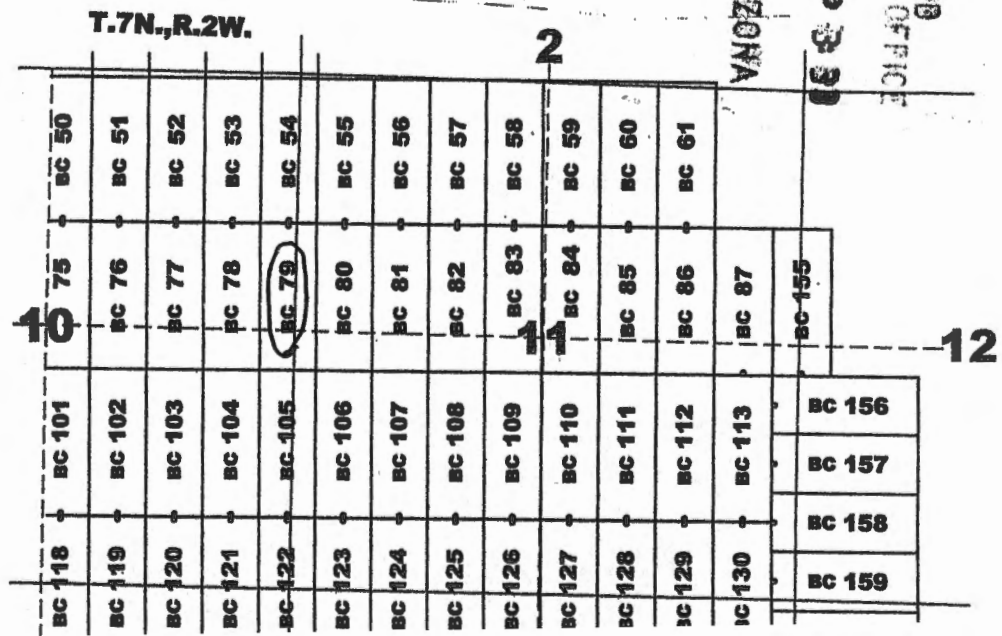
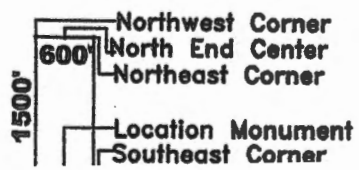
Claim Map for BC Lode Claim

RECEIVED
 BUREAU OF LAND MANAGEMENT
 PHOENIX, ARIZONA
 2019 JAN 21 P 3:30

Scale 1" = 2000'
1:24000

Location Monuments
10' from end lines
unless noted on map.

Typical Claim



AMC 458988

Recording requested by:
Bitter Creek Exploration Inc.

When recorded return to:
Tim Marsh
4750 N. Bonanza Avenue
Tucson, AZ 85749

LOCATION NOTICE FOR LODE MINING CLAIM

NOTICE IS HEREBY GIVEN that the BC 80 lode mining claim has been located by Bitter Creek Exploration Inc., whose current mailing address is 8825 N 23rd Avenue, Suite 100, Phoenix, Arizona 85021. The general course of this claim is north - south and it is situated in Yavapai County, Arizona. This claim is 1500 feet in length and 600 feet in width. This claim runs from the location monument on which this location notice is posted approximately 10 feet in a northerly direction to the north end line and 1490 feet in a southerly direction to the south end line. This claim is marked by six monuments, one at each corner and one at the center of each end line of the claim.

The location monument on which this notice is posted is situated within Section 11, Township 7 North, Range 2 West, Gila and Salt River Meridian, Arizona, and this claim occupies the following Quarter Section(s), Section(s), Township(s), and Range(s):

Quarter Section	Section	Township	Range
<u>NW</u>	<u>11</u>	7 North	2 West
<u>SW</u>	<u>11</u>	7 North	2 West
_____	_____	7 North	2 West
_____	_____	7 North	2 West

The Northwest corner of this claim is approximately 5036 feet West and 3796 feet North of the surveyed southwest corner of Section 12, Township 7 North, Range 2 West, Gila and Salt River Meridian.

DATED AND POSTED on the ground this 10th day of December, 2019.

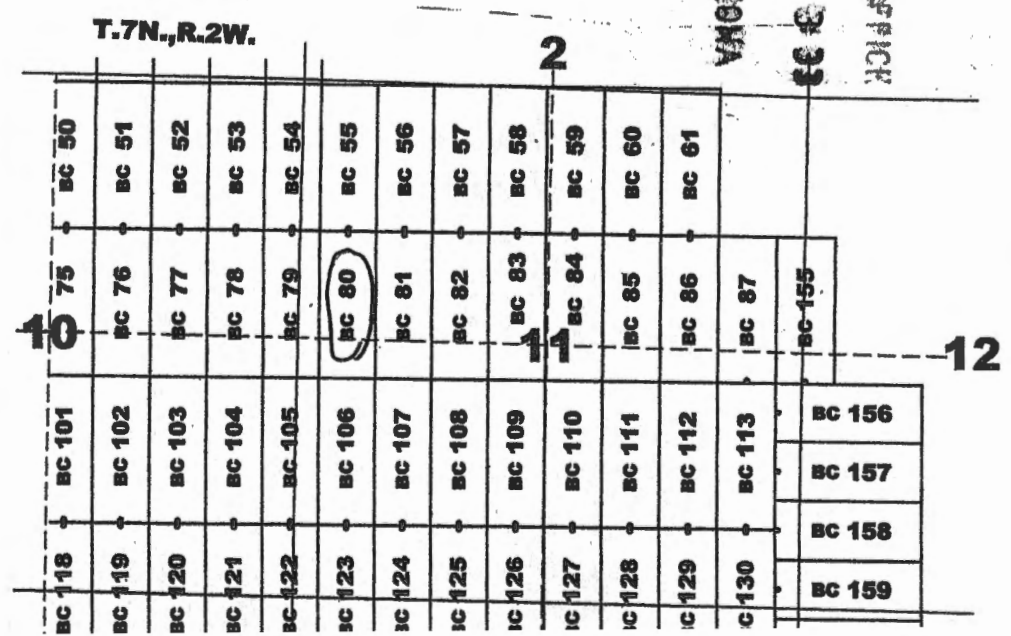
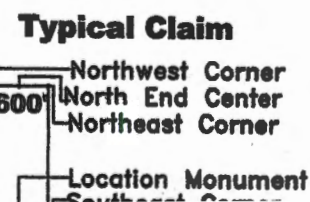
Curtis Barlow Agent for: Bitter Creek Exploration Inc.
8825 N. 23rd Ave., Ste 100
Phoenix, Arizona 85021

RECEIVED
 DEWALT STATE OFFICE
 2019 JAN 21 P 3:33
 PHOENIX, ARIZONA

Claim Map for BC Lode Claim

Scale 1" = 2000'
1:24000

Location Monuments
10' from end lines
unless noted on map.



AMC458989

Recording requested by:
Bitter Creek Exploration Inc.

When recorded return to:
Tim Marsh
4750 N. Bonanza Avenue
Tucson, AZ 85749

LOCATION NOTICE FOR LODE MINING CLAIM


NOTICE IS HEREBY GIVEN that the BC 81 lode mining claim has been located by Bitter Creek Exploration Inc., whose current mailing address is 8825 N 23rd Avenue, Suite 100, Phoenix, Arizona 85021. The general course of this claim is north - south and it is situated in Yavapai County, Arizona. This claim is 1500 feet in length and 600 feet in width. This claim runs from the location monument on which this location notice is posted approximately 10 feet in a northerly direction to the north end line and 1490 feet in a southerly direction to the south end line. This claim is marked by six monuments, one at each corner and one at the center of each end line of the claim.

The location monument on which this notice is posted is situated within Section 11, Township 7 North, Range 2 West, Gila and Salt River Meridian, Arizona, and this claim occupies the following Quarter Section(s), Section(s), Township(s), and Range(s):

Quarter Section	Section	Township	Range
<u>NW</u>	<u>11</u>	7 North	2 West
<u>SW</u>	<u>11</u>	7 North	2 West
_____	_____	7 North	2 West
_____	_____	7 North	2 West

The Northwest corner of this claim is approximately 4436 feet West and 3796 feet North of the surveyed southwest corner of Section 12, Township 7 North, Range 2 West, Gila and Salt River Meridian.

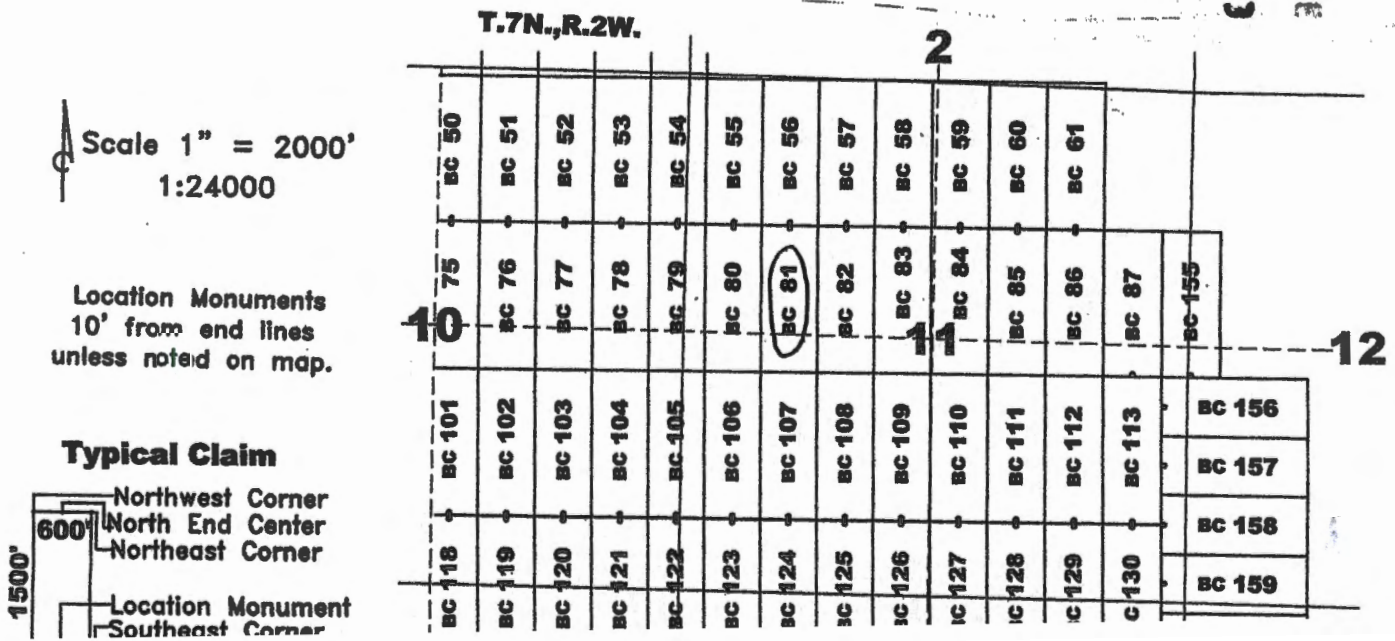
DATED AND POSTED on the ground this 10th day of December, 2019.


Curtis Barlow

Agent for: Bitter Creek Exploration Inc.
8825 N. 23rd Ave., Ste 100
Phoenix, Arizona 85021

RECEIVED
 BLM AZ STATE OFFICE
 2020 JAN 21 P 3 33
 PHOENIX, ARIZONA

Claim Map for BC Lode Claim



AMC 45

Recording requested by:
Bitter Creek Exploration Inc.

When recorded return to:
Tim Marsh
4750 N. Bonanza Avenue
Tucson, AZ 85749

LOCATION NOTICE FOR LODE MINING CLAIM

NOTICE IS HEREBY GIVEN that the BC 82 lode mining claim has been located by Bitter Creek Exploration Inc., whose current mailing address is 8825 N 23rd Avenue, Suite 100, Phoenix, Arizona 85021. The general course of this claim is north - south and it is situated in Yavapai County, Arizona. This claim is 1500 feet in length and 600 feet in width. This claim runs from the location monument on which this location notice is posted approximately 10 feet in a northerly direction to the north end line and 1490 feet in a southerly direction to the south end line. This claim is marked by six monuments, one at each corner and one at the center of each end line of the claim.

The location monument on which this notice is posted is situated within Section 11, Township 7 North, Range 2 West, Gila and Salt River Meridian, Arizona, and this claim occupies the following Quarter Section(s), Section(s), Township(s), and Range(s):

Quarter Section	Section	Township	Range
<u>NW</u>	<u>11</u>	7 North	2 West
<u>SW</u>	<u>11</u>	7 North	2 West
_____	_____	7 North	2 West
_____	_____	7 North	2 West

The Northwest corner of this claim is approximately 3836 feet West and 3796 feet North of the surveyed southwest corner of Section 12, Township 7 North, Range 2 West, Gila and Salt River Meridian.

DATED AND POSTED on the ground this 10th day of December, 2019.

Curtis Barlow Agent for: Bitter Creek Exploration Inc.
8825 N. 23rd Ave., Ste 100
Phoenix, Arizona 85021

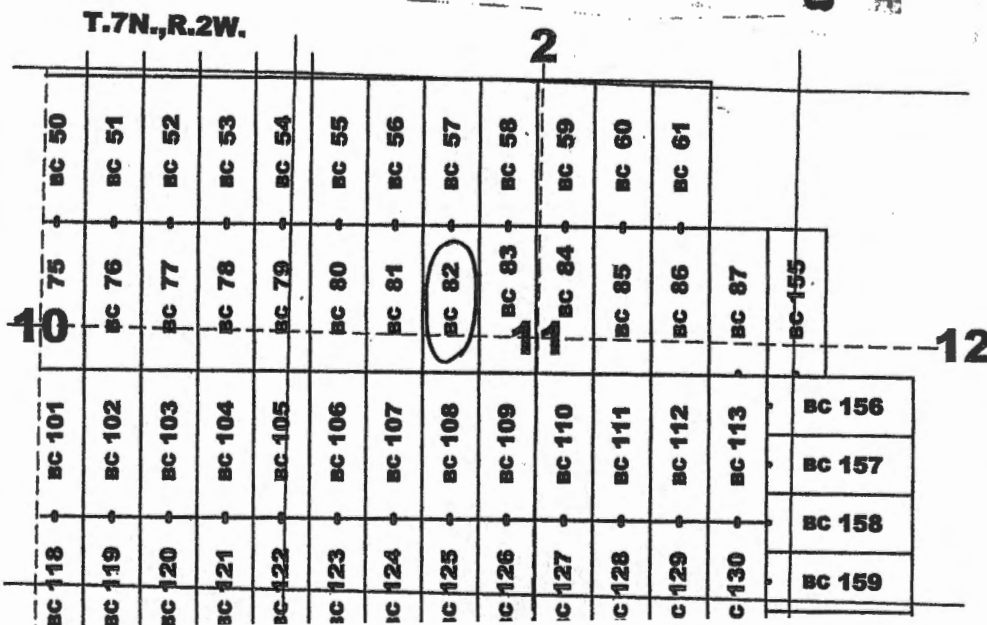
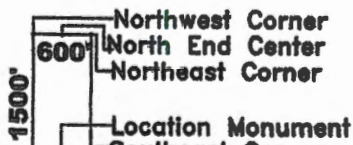
RECEIVED
 BLMA STATE OFFICE
 2020 JAN 21 P 3:33
 PHOENIX, ARIZONA

Claim Map for BC Lode Claim

Scale 1" = 2000'
1:24000

Location Monuments
10' from end lines
unless noted on map.

Typical Claim



AMC 451

Recording requested by:
Bitter Creek Exploration Inc.

When recorded return to:
Tim Marsh
4750 N. Bonanza Avenue
Tucson, AZ 85749

LOCATION NOTICE FOR LODE MINING CLAIM

NOTICE IS HEREBY GIVEN that the BC 83 lode mining claim has been located by Bitter Creek Exploration Inc., whose current mailing address is 8825 N 23rd Avenue, Suite 100, Phoenix, Arizona 85021. The general course of this claim is north - south and it is situated in Yavapai County, Arizona. This claim is 1500 feet in length and 600 feet in width. This claim runs from the location monument on which this location notice is posted approximately 10 feet in a northerly direction to the north end line and 1490 feet in a southerly direction to the south end line. This claim is marked by six monuments, one at each corner and one at the center of each end line of the claim.

The location monument on which this notice is posted is situated within Section 11, Township 7 North, Range 2 West, Gila and Salt River Meridian, Arizona, and this claim occupies the following Quarter Section(s), Section(s), Township(s), and Range(s):

Quarter Section	Section	Township	Range
<u>NW</u>	<u>11</u>	7 North	2 West
<u>SW</u>	<u>11</u>	7 North	2 West
_____	_____	7 North	2 West
_____	_____	7 North	2 West

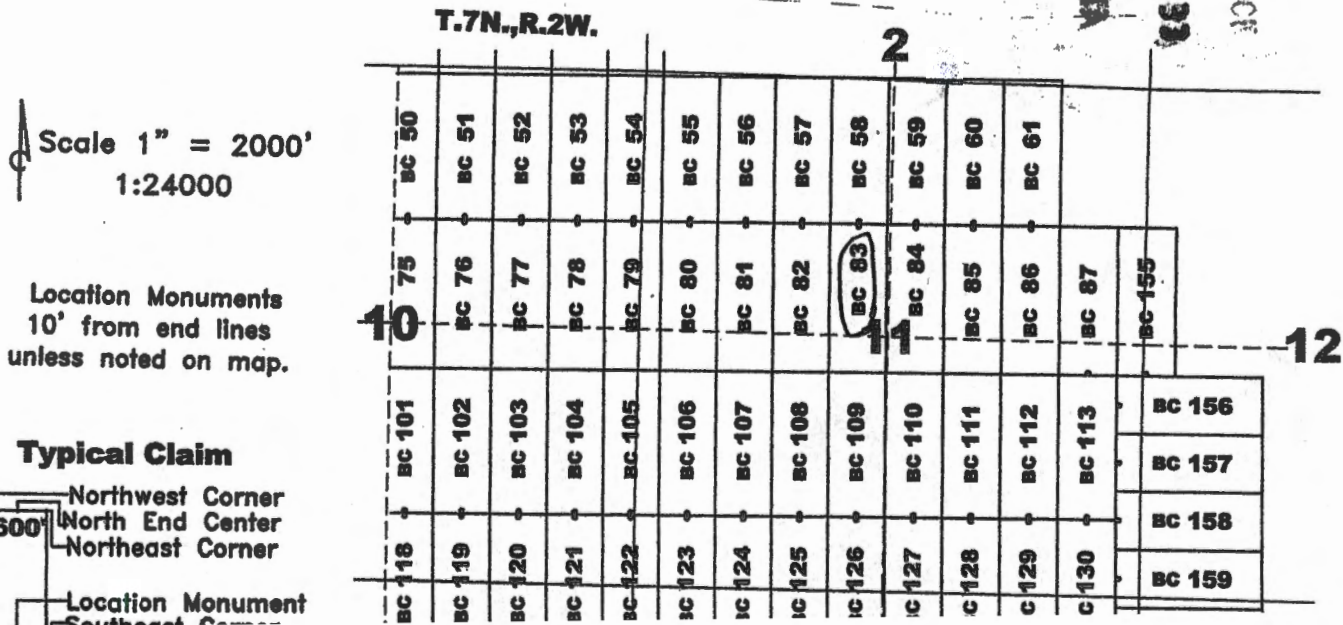
The Northwest corner of this claim is approximately 3236 feet West and 3796 feet North of the surveyed southwest corner of Section 12, Township 7 North, Range 2 West, Gila and Salt River Meridian.

DATED AND POSTED on the ground this 10th day of December, 2019.

Curtis Barlow Agent for: Bitter Creek Exploration Inc.
8825 N. 23rd Ave., Ste 100
Phoenix, Arizona 85021

RECEIVED
BLM STATE OFFICE
PHOENIX, ARIZONA
2019 JAN 21 P 3:33

Claim Map for BC Lode Claim



AMC4581

Recording requested by:
Bitter Creek Exploration Inc.

When recorded return to:
Tim Marsh
4750 N. Bonanza Avenue
Tucson, AZ 85749

LOCATION NOTICE FOR LODE MINING CLAIM

NOTICE IS HEREBY GIVEN that the BC 84 lode mining claim has been located by Bitter Creek Exploration Inc., whose current mailing address is 8825 N 23rd Avenue, Suite 100, Phoenix, Arizona 85021. The general course of this claim is north - south and it is situated in Yavapai County, Arizona. This claim is 1500 feet in length and 600 feet in width. This claim runs from the location monument on which this location notice is posted approximately 10 feet in a northerly direction to the north end line and 1490 feet in a southerly direction to the south end line. This claim is marked by six monuments, one at each corner and one at the center of each end line of the claim.

The location monument on which this notice is posted is situated within Section 11, Township 7 North, Range 2 West, Gila and Salt River Meridian, Arizona, and this claim occupies the following Quarter Section(s), Section(s), Township(s), and Range(s):

Quarter Section	Section	Township	Range
<u>NW</u>	<u>11</u>	7 North	2 West
<u>NE</u>	<u>11</u>	7 North	2 West
<u>SW</u>	<u>11</u>	7 North	2 West
<u>SE</u>	<u>11</u>	7 North	2 West

The Northwest corner of this claim is approximately 2636 feet West and 3796 feet North of the surveyed southwest corner of Section 12, Township 7 North, Range 2 West, Gila and Salt River Meridian.

DATED AND POSTED on the ground this 10th day of December, 2019.

Curtis Barlow Agent for: Bitter Creek Exploration Inc.
8825 N. 23rd Ave., Ste 100
Phoenix, Arizona 85021

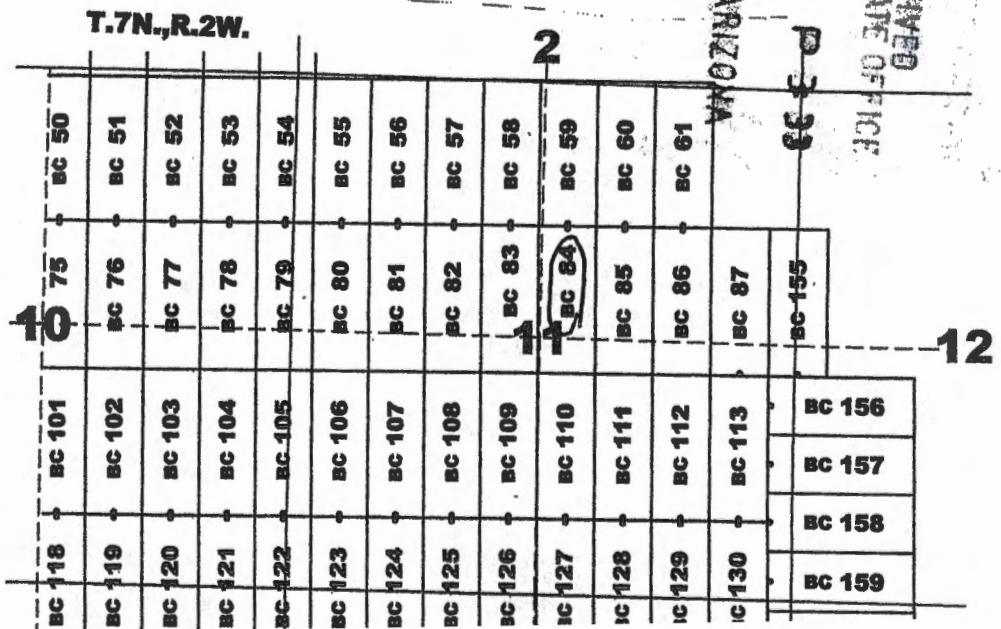
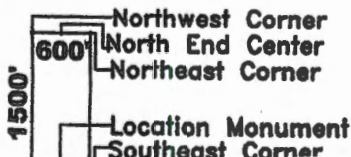
Claim Map for BC Lode Claim

RECEIVED
 BONA FIDE STATE OFFICE
 200 JAN 21 P 3 59
 PHOENIX, ARIZONA

Scale 1" = 2000'
1:24000

Location Monuments
10' from end lines
unless noted on map.

Typical Claim



AMC458993

Recording requested by:
Bitter Creek Exploration Inc.

When recorded return to:
Tim Marsh
4750 N. Bonanza Avenue
Tucson, AZ 85749

LOCATION NOTICE FOR LODE MINING CLAIM

NOTICE IS HEREBY GIVEN that the BC 85 lode mining claim has been located by Bitter Creek Exploration Inc., whose current mailing address is 8825 N 23rd Avenue, Suite 100, Phoenix, Arizona 85021. The general course of this claim is north - south and it is situated in Yavapai County, Arizona. This claim is 1500 feet in length and 600 feet in width. This claim runs from the location monument on which this location notice is posted approximately 10 feet in a northerly direction to the north end line and 1490 feet in a southerly direction to the south end line. This claim is marked by six monuments, one at each corner and one at the center of each end line of the claim.

The location monument on which this notice is posted is situated within Section 11, Township 7 North, Range 2 West, Gila and Salt River Meridian, Arizona, and this claim occupies the following Quarter Section(s), Section(s), Township(s), and Range(s):

Quarter Section	Section	Township	Range
<u>NE</u>	<u>11</u>	7 North	2 West
<u>SE</u>	<u>11</u>	7 North	2 West
_____	_____	7 North	2 West
_____	_____	7 North	2 West

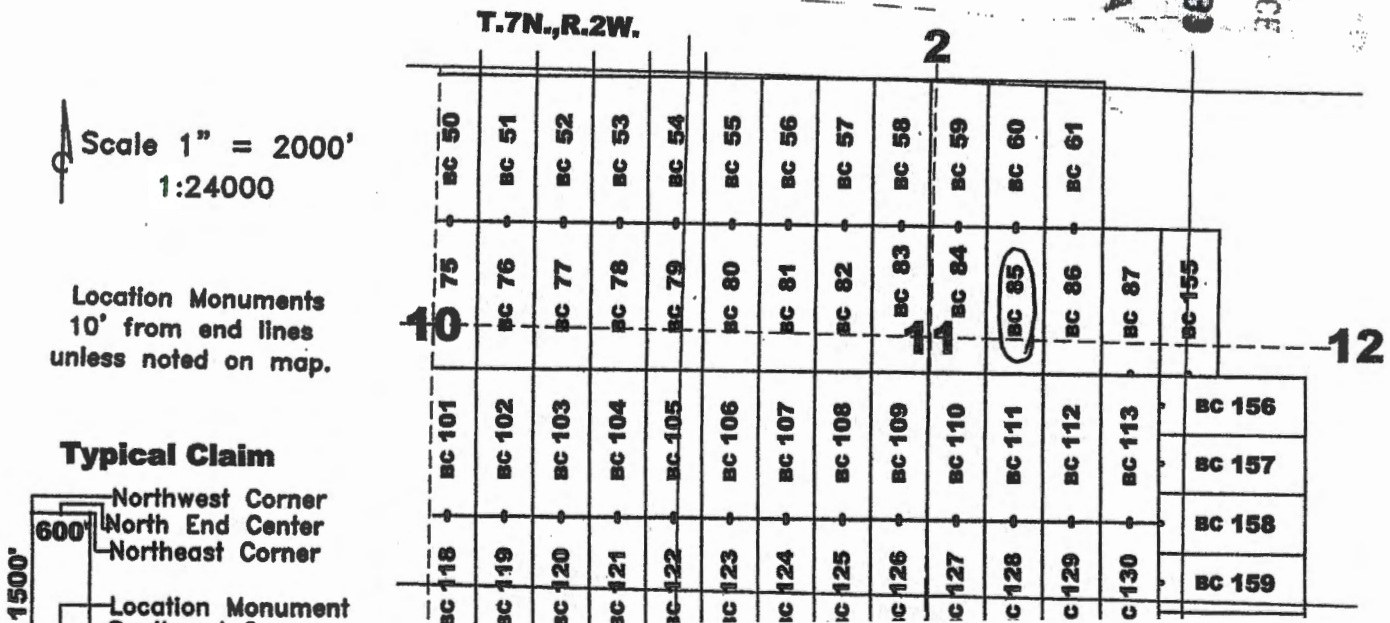
The Northwest corner of this claim is approximately 2036 feet West and 3796 feet North of the surveyed southwest corner of Section 12, Township 7 North, Range 2 West, Gila and Salt River Meridian.

DATED AND POSTED on the ground this 10th day of December, 2019.

Curtis Barlow Agent for: Bitter Creek Exploration Inc.
8825 N. 23rd Ave., Ste 100
Phoenix, Arizona 85021

PHOENIX, ARIZONA
 2019 JAN 21 P 3 30
 BUREAU OF LAND MANAGEMENT
 FEDERAL BUREAU OF SURVEY
 STATE OFFICE

Claim Map for BC Lode Claim



Recording requested by:
Bitter Creek Exploration Inc.

When recorded return to:
Tim Marsh
4750 N. Bonanza Avenue
Tucson, AZ 85749

LOCATION NOTICE FOR LODE MINING CLAIM

NOTICE IS HEREBY GIVEN that the BC 86 lode mining claim has been located by Bitter Creek Exploration Inc., whose current mailing address is 8825 N 23rd Avenue, Suite 100, Phoenix, Arizona 85021. The general course of this claim is north - south and it is situated in Yavapai County, Arizona. This claim is 1500 feet in length and 600 feet in width. This claim runs from the location monument on which this location notice is posted approximately 10 feet in a northerly direction to the north end line and 1490 feet in a southerly direction to the south end line. This claim is marked by six monuments, one at each corner and one at the center of each end line of the claim.

The location monument on which this notice is posted is situated within Section 11, Township 7 North, Range 2 West, Gila and Salt River Meridian, Arizona, and this claim occupies the following Quarter Section(s), Section(s), Township(s), and Range(s):

Quarter Section	Section	Township	Range
<u>NE</u>	<u>11</u>	7 North	2 West
<u>SE</u>	<u>11</u>	7 North	2 West
_____	_____	7 North	2 West
_____	_____	7 North	2 West

The Northwest corner of this claim is approximately 1436 feet West and 3796 feet North of the surveyed southwest corner of Section 12, Township 7 North, Range 2 West, Gila and Salt River Meridian.

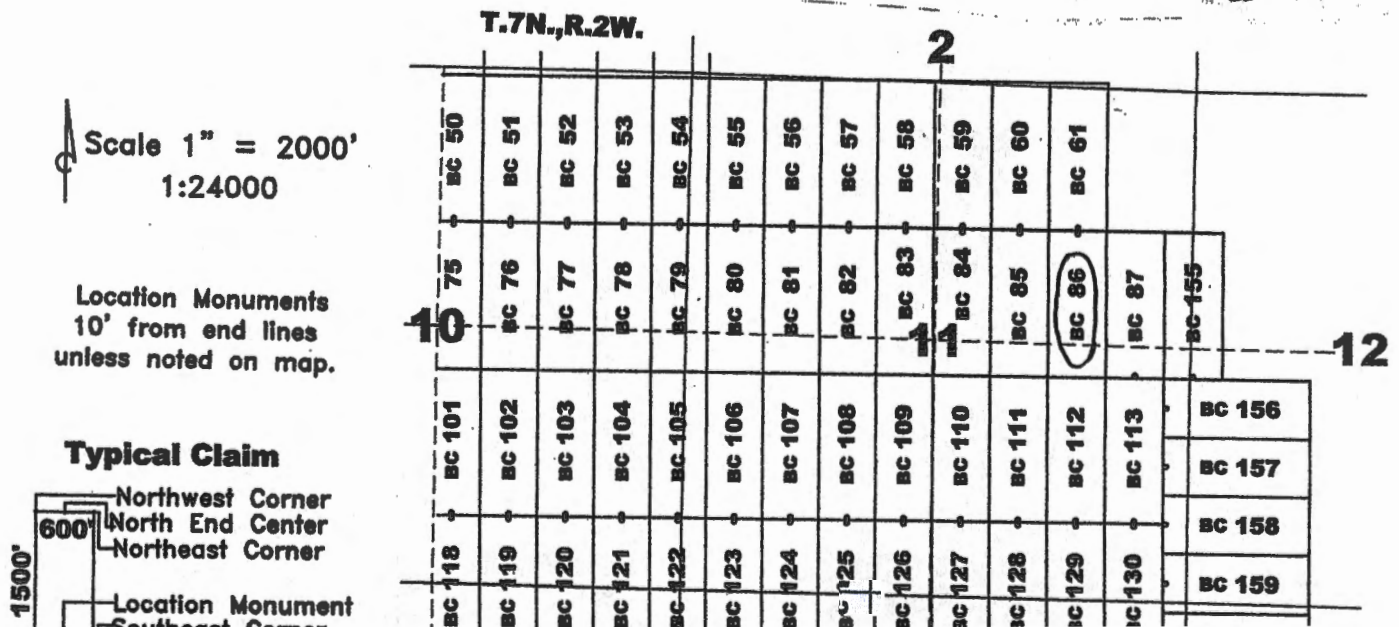
DATED AND POSTED on the ground this 10th day of December, 2019.

Curt Barlow
Curtis Barlow

Agent for: Bitter Creek Exploration Inc.
8825 N. 23rd Ave., Ste 100
Phoenix, Arizona 85021

RECEIVED
 DEPT. OF STATE OFFICE
 2019 JAN 21 P 3 33
 PHOENIX, ARIZONA

Claim Map for BC Lode Claim



Recording requested by:
Bitter Creek Exploration Inc.

When recorded return to:
Tim Marsh
4750 N. Bonanza Avenue
Tucson, AZ 85749

LOCATION NOTICE FOR LODE MINING CLAIM

NOTICE IS HEREBY GIVEN that the BC 87 lode mining claim has been located by Bitter Creek Exploration Inc., whose current mailing address is 8825 N 23rd Avenue, Suite 100, Phoenix, Arizona 85021. The general course of this claim is north - south and it is situated in Yavapai County, Arizona. This claim is 1500 feet in length and 600 feet in width. This claim runs from the location monument on which this location notice is posted approximately 1490 feet in a northerly direction to the north end line and 10 feet in a southerly direction to the south end line. This claim is marked by six monuments, one at each corner and one at the center of each end line of the claim.

The location monument on which this notice is posted is situated within Section 11, Township 7 North, Range 2 West, Gila and Salt River Meridian, Arizona, and this claim occupies the following Quarter Section(s), Section(s), Township(s), and Range(s):

Quarter Section	Section	Township	Range
<u>NE</u>	<u>11</u>	7 North	2 West
<u>SE</u>	<u>11</u>	7 North	2 West
_____	_____	7 North	2 West
_____	_____	7 North	2 West

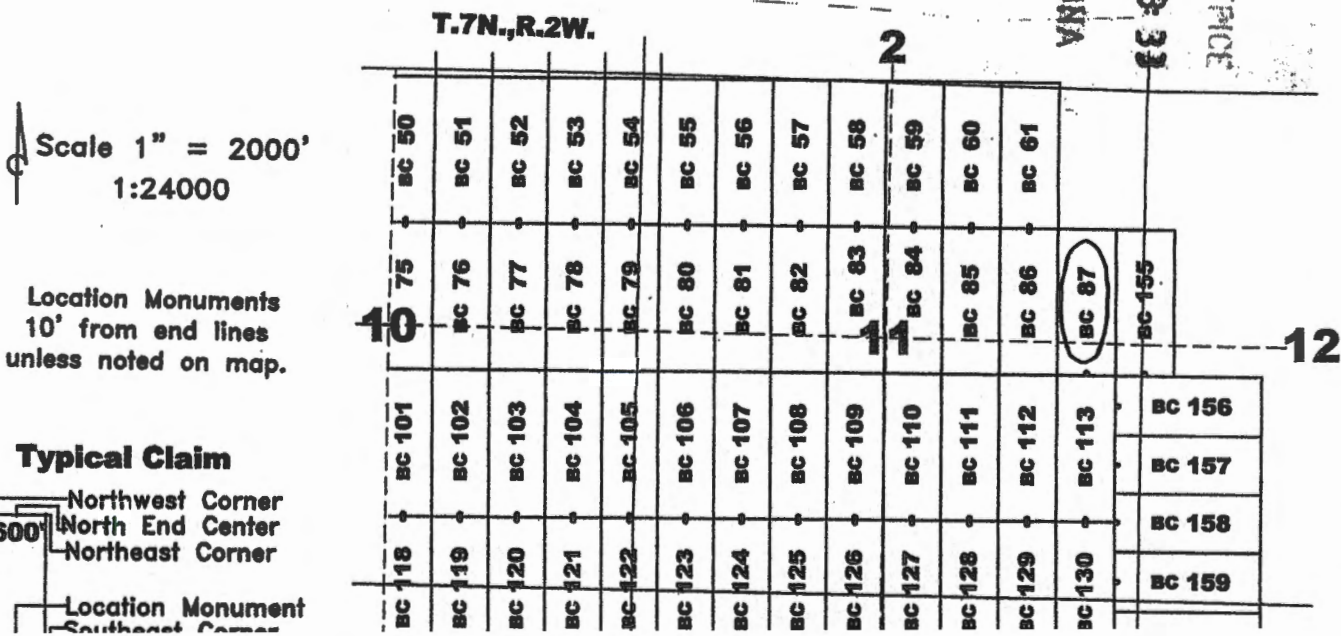
The Northwest corner of this claim is approximately 836 feet West and 3796 feet North of the surveyed southwest corner of Section 12, Township 7 North, Range 2 West, Gila and Salt River Meridian.

DATED AND POSTED on the ground this 10th day of December, 2019.

Curtis Barlow Agent for: Bitter Creek Exploration Inc.
8825 N. 23rd Ave., Ste 100
Phoenix, Arizona 85021

RECEIVED
BLM AT STATE OFFICE
2020 JAN 21 P 3:33
PHOENIX, ARIZONA

Claim Map for BC Lode Claim



AMC4580

Recording requested by:
Bitter Creek Exploration Inc.

When recorded return to:
Tim Marsh
4750 N. Bonanza Avenue
Tucson, AZ 85749

LOCATION NOTICE FOR LODE MINING CLAIM

NOTICE IS HEREBY GIVEN that the BC 88 lode mining claim has been located by Bitter Creek Exploration Inc., whose current mailing address is 8825 N 23rd Avenue, Suite 100, Phoenix, Arizona 85021. The general course of this claim is north - south and it is situated in Yavapai County, Arizona. This claim is 1500 feet in length and 600 feet in width. This claim runs from the location monument on which this location notice is posted approximately 1490 feet in a northerly direction to the north end line and 10 feet in a southerly direction to the south end line. This claim is marked by six monuments, one at each corner and one at the center of each end line of the claim.

The location monument on which this notice is posted is situated within Section 9, Township 7 North, Range 2 West, Gila and Salt River Meridian, Arizona, and this claim occupies the following Quarter Section(s), Section(s), Township(s), and Range(s):

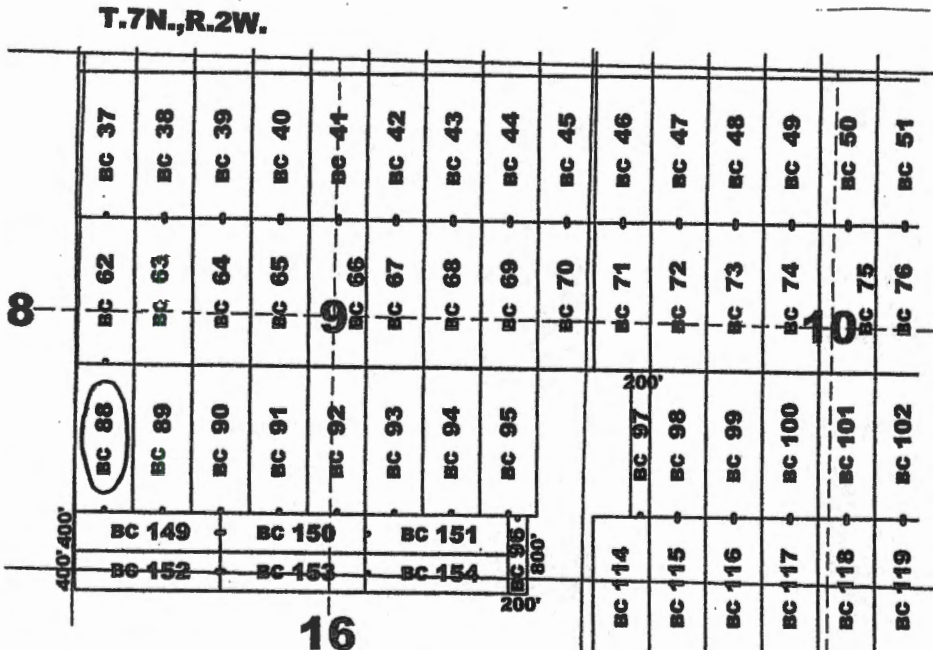
Quarter Section	Section	Township	Range
<u>SE</u>	<u>8</u>	7 North	2 West
<u>SW</u>	<u>9</u>	7 North	2 West
_____	_____	7 North	2 West
_____	_____	7 North	2 West

The Northwest corner of this claim is approximately 15836 feet West and 2296 feet North of the surveyed southwest corner of Section 12, Township 7 North, Range 2 West, Gila and Salt River Meridian.

DATED AND POSTED on the ground this 11th day of December, 2019.

Curtis Barlow Agent for: Bitter Creek Exploration Inc.
8825 N. 23rd Ave., Ste 100
Phoenix, Arizona 85021

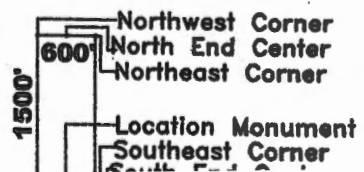
Claim Map for BC Lode Claim



Location Monuments
10' from end line
unless noted on map.

BC 149-154: 400'x1500'
BC 96: 200'x800'
BC 97: 200'x1500'

Typical Claim



RECEIVED
GILMAZ STATE OFFICE
2020 JAN 21 P 3:30
PHOENIX, ARIZONA

AMC458997

Recording requested by:
Bitter Creek Exploration Inc.

When recorded return to:
Tim Marsh
4750 N. Bonanza Avenue
Tucson, AZ 85749

LOCATION NOTICE FOR LODE MINING CLAIM

NOTICE IS HEREBY GIVEN that the BC 89 lode mining claim has been located by Bitter Creek Exploration Inc., whose current mailing address is 8825 N 23rd Avenue, Suite 100, Phoenix, Arizona 85021. The general course of this claim is north - south and it is situated in Yavapai County, Arizona. This claim is 1500 feet in length and 600 feet in width. This claim runs from the location monument on which this location notice is posted approximately 1490 feet in a northerly direction to the north end line and 10 feet in a southerly direction to the south end line. This claim is marked by six monuments, one at each corner and one at the center of each end line of the claim.

The location monument on which this notice is posted is situated within Section 9, Township 7 North, Range 2 West, Gila and Salt River Meridian, Arizona, and this claim occupies the following Quarter Section(s), Section(s), Township(s), and Range(s):

Quarter Section	Section	Township	Range
<u>SW</u>	<u>9</u>	7 North	2 West
_____	_____	7 North	2 West
_____	_____	7 North	2 West
_____	_____	7 North	2 West

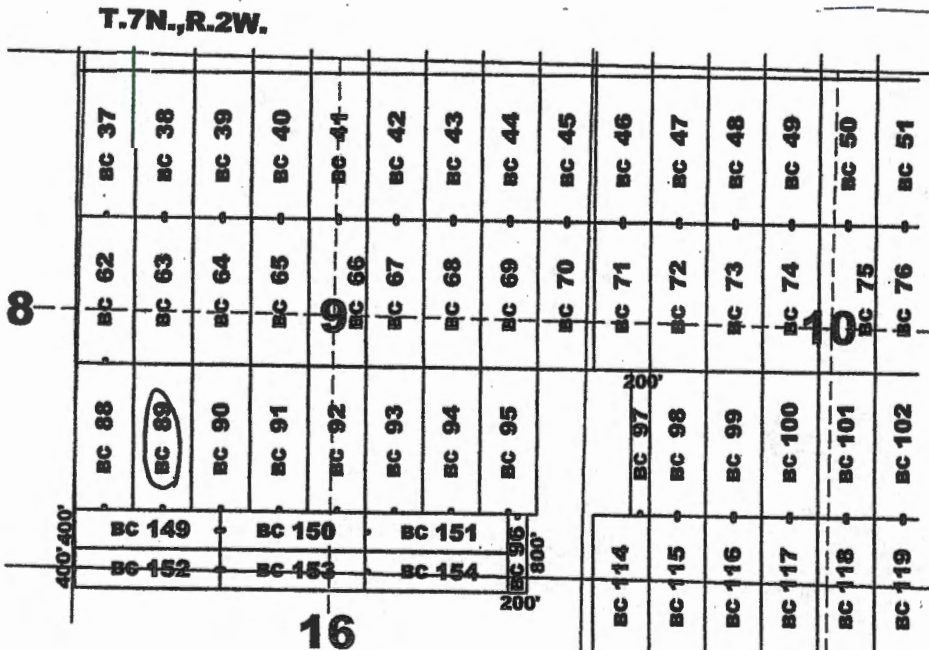
The Northwest corner of this claim is approximately 15236 feet West and 2296 feet North of the surveyed southwest corner of Section 12, Township 7 North, Range 2 West, Gila and Salt River Meridian.

DATED AND POSTED on the ground this 11th day of December, 2019.

Curtis Barlow
Curtis Barlow

Agent for: Bitter Creek Exploration Inc.
8825 N. 23rd Ave., Ste 100
Phoenix, Arizona 85021

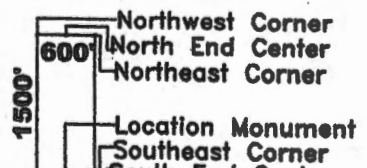
Claim Map for BC Lode Claim



Location Monuments
10' from end lines
unless noted on map.

BC 149-154: 400'x1500'
BC 96: 200'x800'
BC 97: 200'x1500'

Typical Claim



RECEIVED
 GILYA STATE OFFICE
 2020 JAN 21 P 3 30
 PHOENIX, ARIZONA

AMC458998

Recording requested by:
Bitter Creek Exploration Inc.

When recorded return to:
Tim Marsh
4750 N. Bonanza Avenue
Tucson, AZ 85749

LOCATION NOTICE FOR LODE MINING CLAIM

NOTICE IS HEREBY GIVEN that the BC 90 lode mining claim has been located by Bitter Creek Exploration Inc., whose current mailing address is 8825 N 23rd Avenue, Suite 100, Phoenix, Arizona 85021. The general course of this claim is north - south and it is situated in Yavapai County, Arizona. This claim is 1500 feet in length and 600 feet in width. This claim runs from the location monument on which this location notice is posted approximately 1490 feet in a northerly direction to the north end line and 10 feet in a southerly direction to the south end line. This claim is marked by six monuments, one at each corner and one at the center of each end line of the claim.

The location monument on which this notice is posted is situated within Section 9, Township 7 North, Range 2 West, Gila and Salt River Meridian, Arizona, and this claim occupies the following Quarter Section(s), Section(s), Township(s), and Range(s):

Quarter Section	Section	Township	Range
<u>SW</u>	<u>9</u>	7 North	2 West
_____	_____	7 North	2 West
_____	_____	7 North	2 West
_____	_____	7 North	2 West

The Northwest corner of this claim is approximately 14636 feet West and 2296 feet North of the surveyed southwest corner of Section 12, Township 7 North, Range 2 West, Gila and Salt River Meridian.

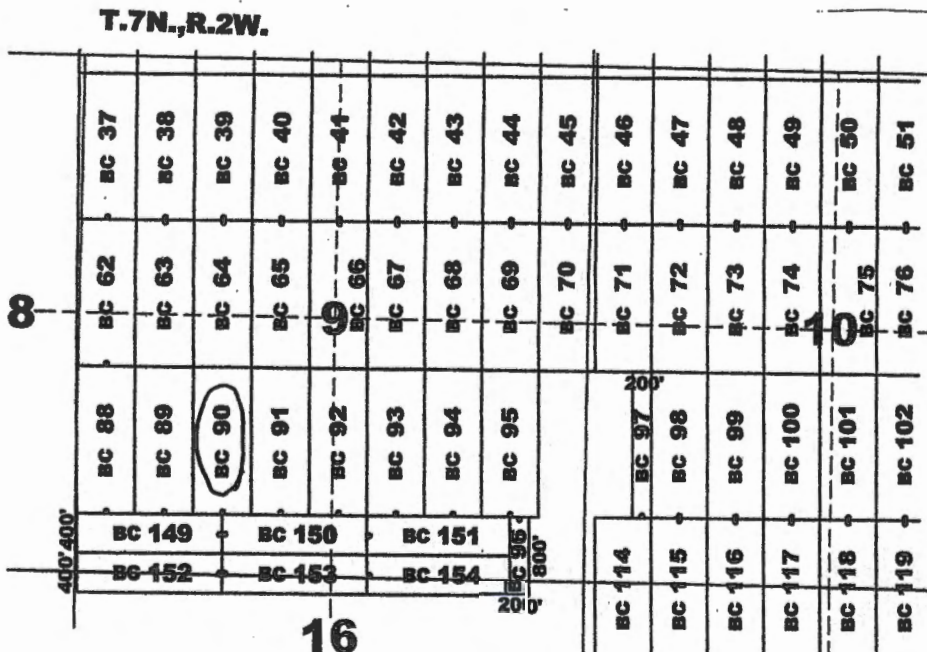
DATED AND POSTED on the ground this 11th day of December, 2019.

Curtis Barlow
Curtis Barlow

Agent for: Bitter Creek Exploration Inc.
8825 N. 23rd Ave., Ste 100
Phoenix, Arizona 85021

RECEIVED
 BUREAU OF LAND MANAGEMENT
 PHOENIX, ARIZONA
 2019 JAN 21 P 3 34

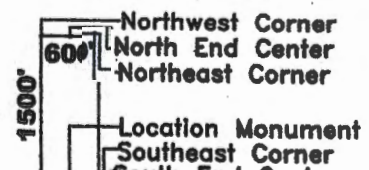
Claim Map for BC Lode Claim



Location Monuments
10' from end lines
unless noted on map.

BC 149-154: 400'x1500'
BC 96: 200'x800'
BC 97: 200'x1500'

Typical Claim



AMC 58999

Recording requested by:
Bitter Creek Exploration Inc.

When recorded return to:
Tim Marsh
4750 N. Bonanza Avenue
Tucson, AZ 85749

LOCATION NOTICE FOR LODE MINING CLAIM

NOTICE IS HEREBY GIVEN that the BC 91 lode mining claim has been located by Bitter Creek Exploration Inc., whose current mailing address is 8825 N 23rd Avenue, Suite 100, Phoenix, Arizona 85021. The general course of this claim is north - south and it is situated in Yavapai County, Arizona. This claim is 1500 feet in length and 600 feet in width. This claim runs from the location monument on which this location notice is posted approximately 1490 feet in a northerly direction to the north end line and 10 feet in a southerly direction to the south end line. This claim is marked by six monuments, one at each corner and one at the center of each end line of the claim.

The location monument on which this notice is posted is situated within Section 9, Township 7 North, Range 2 West, Gila and Salt River Meridian, Arizona, and this claim occupies the following Quarter Section(s), Section(s), Township(s), and Range(s):

Quarter Section	Section	Township	Range
<u>SW</u>	<u>9</u>	7 North	2 West
_____	_____	7 North	2 West
_____	_____	7 North	2 West
_____	_____	7 North	2 West

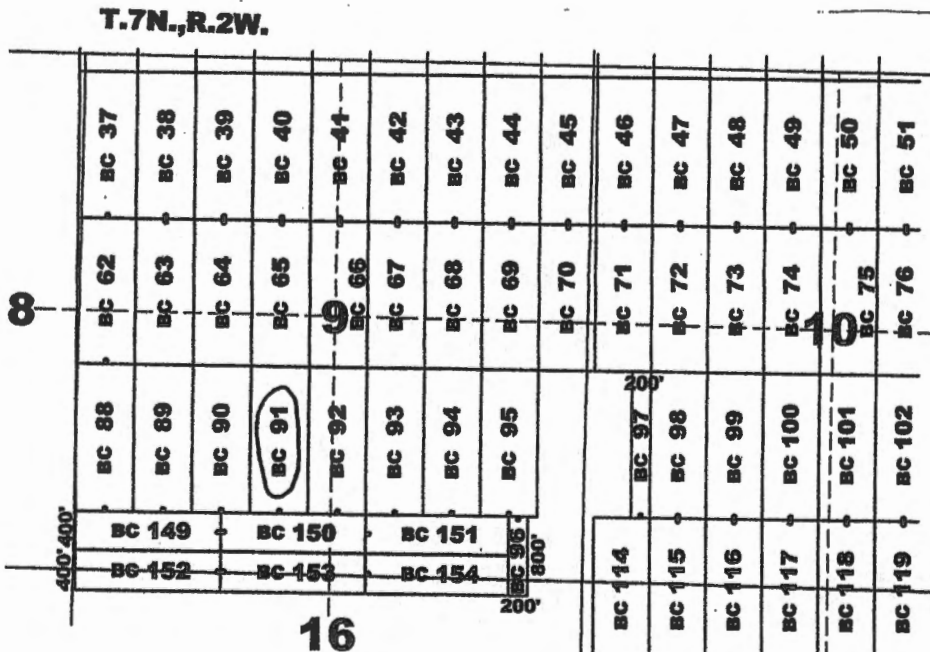
The Northwest corner of this claim is approximately 14036 feet West and 2296 feet North of the surveyed southwest corner of Section 12, Township 7 North, Range 2 West, Gila and Salt River Meridian.

DATED AND POSTED on the ground this 11th day of December, 2019.

Curt Barlow Agent for: Bitter Creek Exploration Inc.
Curtis Barlow 8825 N. 23rd Ave., Ste 100
Phoenix, Arizona 85021

RECEIVED
GENERAL STATE OFFICE
PHOENIX, ARIZONA
2019 JAN 21 P 3 34

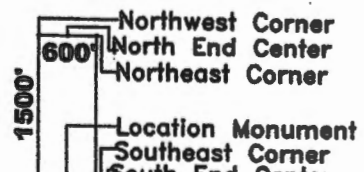
Claim Map for BC Lode Claim



Location Monuments
10' from end lines
unless noted on map.

BC 149-154: 400'x1500'
BC 96: 200'x800'
BC 97: 200'x1500'

Typical Claim



AMC 59C

Recording requested by:
Bitter Creek Exploration Inc.

When recorded return to:
Tim Marsh
4750 N. Bonanza Avenue
Tucson, AZ 85749

LOCATION NOTICE FOR LODE MINING CLAIM

NOTICE IS HEREBY GIVEN that the BC 92 lode mining claim has been located by Bitter Creek Exploration Inc., whose current mailing address is 8825 N 23rd Avenue, Suite 100, Phoenix, Arizona 85021. The general course of this claim is north - south and it is situated in Yavapai County, Arizona. This claim is 1500 feet in length and 600 feet in width. This claim runs from the location monument on which this location notice is posted approximately 1490 feet in a northerly direction to the north end line and 10 feet in a southerly direction to the south end line. This claim is marked by six monuments, one at each corner and one at the center of each end line of the claim.

The location monument on which this notice is posted is situated within Section 9, Township 7 North, Range 2 West, Gila and Salt River Meridian, Arizona, and this claim occupies the following Quarter Section(s), Section(s), Township(s), and Range(s):

Quarter Section	Section	Township	Range
<u>SW</u>	<u>9</u>	7 North	2 West
<u>SE</u>	<u>9</u>	7 North	2 West
_____	_____	7 North	2 West
_____	_____	7 North	2 West

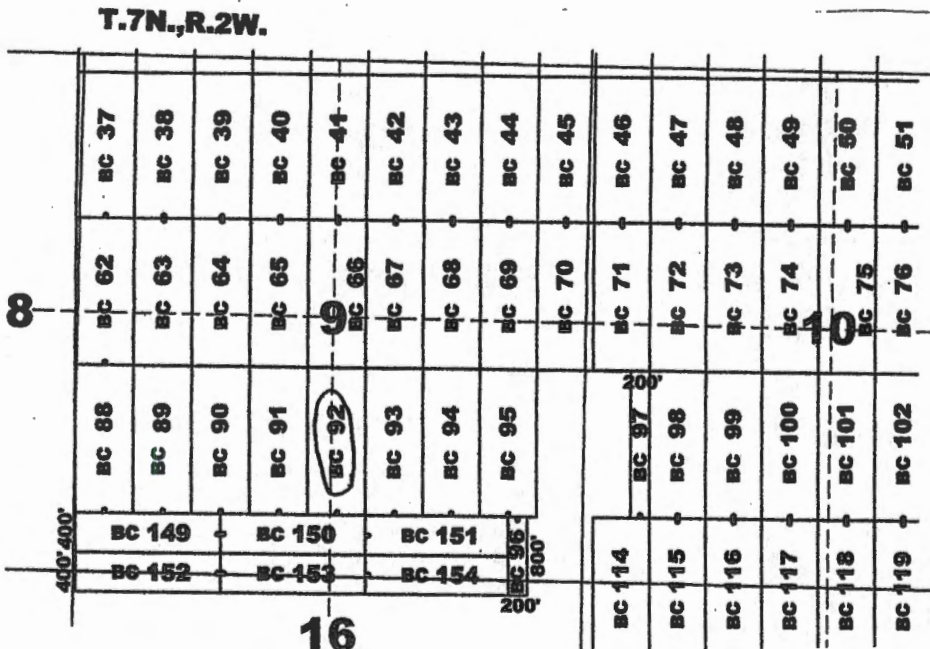
The Northwest corner of this claim is approximately 13436 feet West and 2296 feet North of the surveyed southwest corner of Section 12, Township 7 North, Range 2 West, Gila and Salt River Meridian.

DATED AND POSTED on the ground this 11th day of December, 2019.

Curtis Barlow Agent for: Bitter Creek Exploration Inc.
8825 N. 23rd Ave., Ste 100
Phoenix, Arizona 85021

RECEIVED
 BUREAU OF STATE OFFICE
 2019 JAN 21 P 3 34
 PHOENIX, ARIZONA

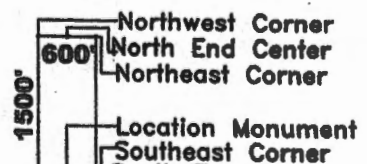
Claim Map for BC Lode Claim



Location Monuments
10' from end lines
unless noted on map.

BC 149-154: 400'x1500'
BC 96: 200'x800'
BC 97: 200'x1500'

Typical Claim



AMC459001

Recording requested by:
Bitter Creek Exploration Inc.

When recorded return to:
Tim Marsh
4750 N. Bonanza Avenue
Tucson, AZ 85749

LOCATION NOTICE FOR LODE MINING CLAIM

NOTICE IS HEREBY GIVEN that the BC 93 lode mining claim has been located by Bitter Creek Exploration Inc., whose current mailing address is 8825 N 23rd Avenue, Suite 100, Phoenix, Arizona 85021. The general course of this claim is north - south and it is situated in Yavapai County, Arizona. This claim is 1500 feet in length and 600 feet in width. This claim runs from the location monument on which this location notice is posted approximately 1490 feet in a northerly direction to the north end line and 10 feet in a southerly direction to the south end line. This claim is marked by six monuments, one at each corner and one at the center of each end line of the claim.

The location monument on which this notice is posted is situated within Section 9, Township 7 North, Range 2 West, Gila and Salt River Meridian, Arizona, and this claim occupies the following Quarter Section(s), Section(s), Township(s), and Range(s):

Quarter Section	Section	Township	Range
<u>SE</u>	<u>9</u>	7 North	2 West
_____	_____	7 North	2 West
_____	_____	7 North	2 West
_____	_____	7 North	2 West

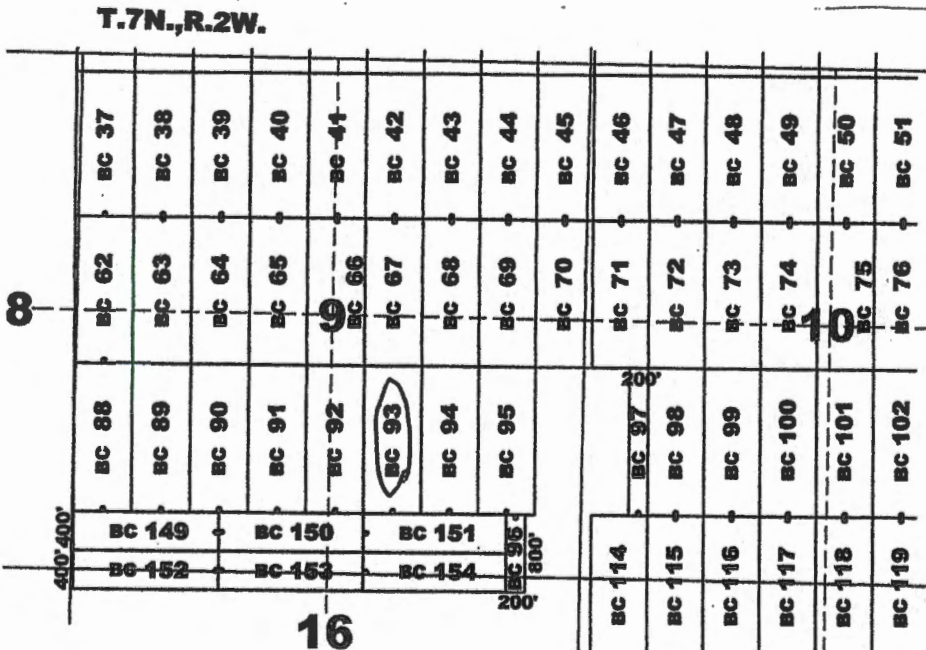
The Northwest corner of this claim is approximately 12836 feet West and 2296 feet North of the surveyed southwest corner of Section 12, Township 7 North, Range 2 West, Gila and Salt River Meridian.

DATED AND POSTED on the ground this 11th day of December, 2019.

Curtis Barlow Agent for: Bitter Creek Exploration Inc.
8825 N. 23rd Ave., Ste 100
Phoenix, Arizona 85021

RECEIVED
 BILMA 2 STATE OFFICE
 2020 JAN 21 P 3 34
 PHOENIX, ARIZONA

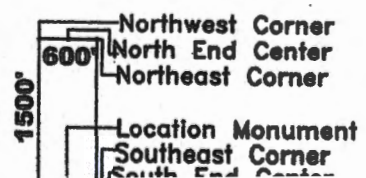
Claim Map for BC Lode Claim



Location Monuments
10' from end lines
unless noted on map.

BC 149-154: 400'x1500'
BC 96: 200'x800'
BC 97: 200'x1500'

Typical Claim



AN C 459002

Recording requested by:
Bitter Creek Exploration Inc.

When recorded return to:
Tim Marsh
4750 N. Bonanza Avenue
Tucson, AZ 85749

LOCATION NOTICE FOR LODE MINING CLAIM

NOTICE IS HEREBY GIVEN that the BC 94 lode mining claim has been located by Bitter Creek Exploration Inc., whose current mailing address is 8825 N 23rd Avenue, Suite 100, Phoenix, Arizona 85021. The general course of this claim is north - south and it is situated in Yavapai County, Arizona. This claim is 1500 feet in length and 600 feet in width. This claim runs from the location monument on which this location notice is posted approximately 1490 feet in a northerly direction to the north end line and 10 feet in a southerly direction to the south end line. This claim is marked by six monuments, one at each corner and one at the center of each end line of the claim.

The location monument on which this notice is posted is situated within Section 9, Township 7 North, Range 2 West, Gila and Salt River Meridian, Arizona, and this claim occupies the following Quarter Section(s), Section(s), Township(s), and Range(s):

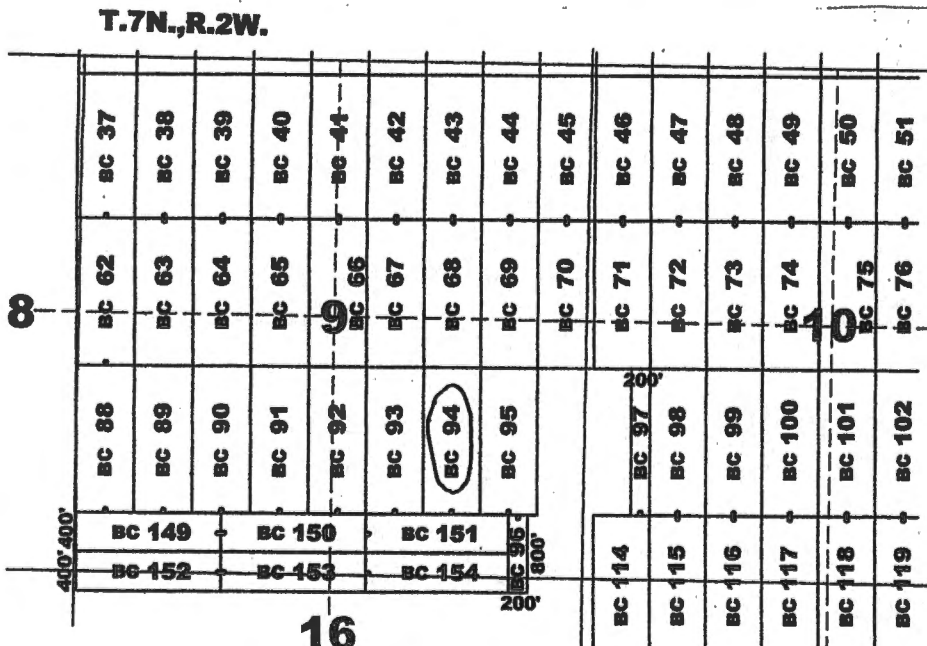
Quarter Section	Section	Township	Range
<u>SE</u>	<u>9</u>	7 North	2 West
_____	_____	7 North	2 West
_____	_____	7 North	2 West
_____	_____	7 North	2 West

The Northwest corner of this claim is approximately 12236 feet West and 2296 feet North of the surveyed southwest corner of Section 12, Township 7 North, Range 2 West, Gila and Salt River Meridian.

DATED AND POSTED on the ground this 14th day of December, 2019.

Curt Barlow Agent for: Bitter Creek Exploration Inc.
8825 N. 23rd Ave., Ste 100
Phoenix, Arizona 85021

Claim Map for BC Lode Claim

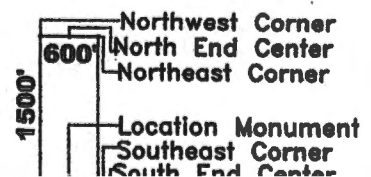


RECEIVED
DEPT. OF STATE OFFICE
JAN 21 P 3 38
PHOENIX, ARIZONA

Location Monuments
10' from end lines
unless noted on map.

BC 149-154: 400'x1500'
BC 96: 200'x800'
BC 97: 200'x1500'

Typical Claim



AMC459C

Recording requested by:
Bitter Creek Exploration Inc.

When recorded return to:
Tim Marsh
4750 N. Bonanza Avenue
Tucson, AZ 85749

LOCATION NOTICE FOR LODE MINING CLAIM

NOTICE IS HEREBY GIVEN that the BC 95 lode mining claim has been located by Bitter Creek Exploration Inc., whose current mailing address is 8825 N 23rd Avenue, Suite 100, Phoenix, Arizona 85021. The general course of this claim is north - south and it is situated in Yavapai County, Arizona. This claim is 1500 feet in length and 600 feet in width. This claim runs from the location monument on which this location notice is posted approximately 1490 feet in a northerly direction to the north end line and 10 feet in a southerly direction to the south end line. This claim is marked by six monuments, one at each corner and one at the center of each end line of the claim.

The location monument on which this notice is posted is situated within Section 9, Township 7 North, Range 2 West, Gila and Salt River Meridian, Arizona, and this claim occupies the following Quarter Section(s), Section(s), Township(s), and Range(s):

Quarter Section	Section	Township	Range
<u>SE</u>	<u>9</u>	7 North	2 West
_____	_____	7 North	2 West
_____	_____	7 North	2 West
_____	_____	7 North	2 West

The Northwest corner of this claim is approximately 11636 feet West and 2296 feet North of the surveyed southwest corner of Section 12, Township 7 North, Range 2 West, Gila and Salt River Meridian.

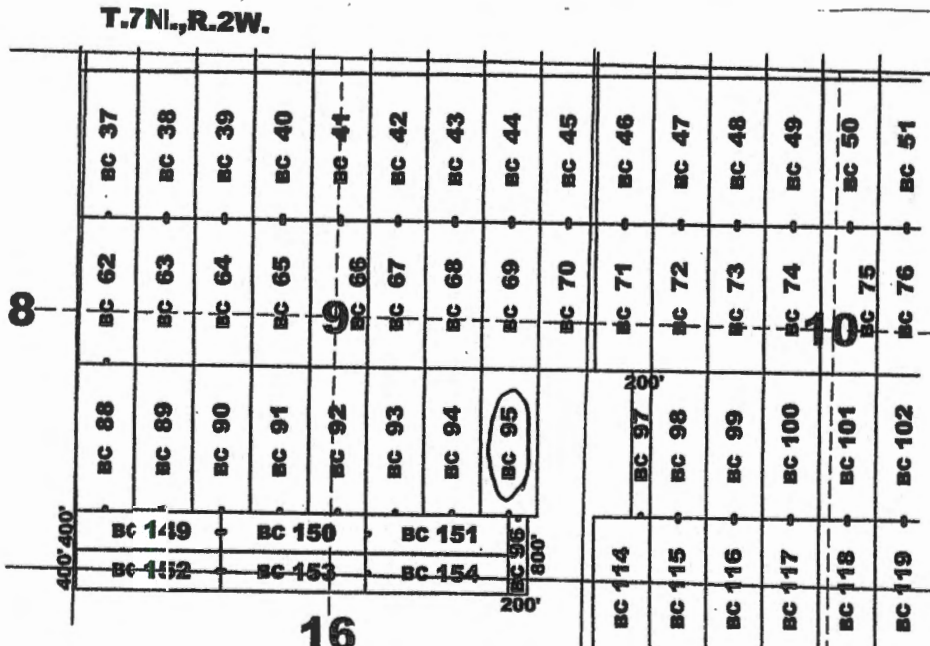
DATED AND POSTED on the ground this 11th day of December, 2019.


Curtis Barlow

Agent for: Bitter Creek Exploration Inc.
8825 N. 23rd Ave., Ste 100
Phoenix, Arizona 85021

RECEIVED
 DENAZ STATE OFFICE
 2020 JAN 21 P 3:34
 PHOENIX, ARIZONA

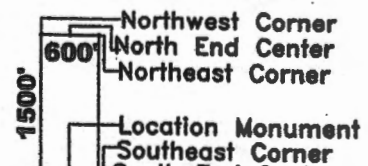
Claim Map for BC Lode Claim



Location Monuments
10' from end lines
unless noted on map.

BC 149-154: 400'x1500'
BC 96: 200'x800'
BC 97: 200'x1500'

Typical Claim



AMC459004

Recording requested by:
Bitter Creek Exploration Inc.

When recorded return to:
Tim Marsh
4750 N. Bonanza Avenue
Tucson, AZ 85749

LOCATION NOTICE FOR LODE MINING CLAIM

NOTICE IS HEREBY GIVEN that the BC 96 lode mining claim has been located by Bitter Creek Exploration Inc., whose current mailing address is 8825 N 23rd Avenue, Suite 100, Phoenix, Arizona 85021. The general course of this claim is north - south and it is situated in Yavapai County, Arizona. This claim is 800 feet in length and 200 feet in width. This claim runs from the location monument on which this location notice is posted approximately 10 feet in a northerly direction to the north end line and 790 feet in a southerly direction to the south end line. This claim is marked by six monuments, one at each corner and one at the center of each end line of the claim.

The location monument on which this notice is posted is situated within Section 9, Township 7 North, Range 2 West, Gila and Salt River Meridian, Arizona, and this claim occupies the following Quarter Section(s), Section(s), Township(s), and Range(s):

Quarter Section	Section	Township	Range
<u>SE</u>	<u>9</u>	7 North	2 West
<u>NE</u>	<u>16</u>	7 North	2 West
_____	_____	7 North	2 West
_____	_____	7 North	2 West

The Northwest corner of this claim is approximately 11336 feet West and 796 feet North of the surveyed southwest corner of Section 12, Township 7 North, Range 2 West, Gila and Salt River Meridian.

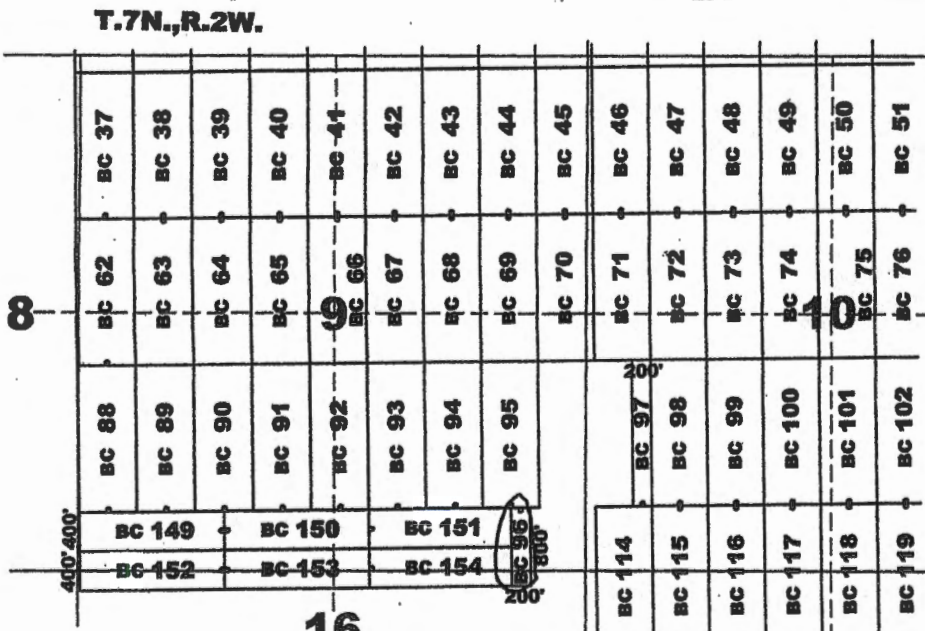
DATED AND POSTED on the ground this 11th day of December, 2019.

Curtis Barlow
Curtis Barlow

Agent for: Bitter Creek Exploration Inc.
8825 N. 23rd Ave., Ste 100
Phoenix, Arizona 85021

RECEIVED
 DE WAZ STATE OFFICE
 2019 JAN 21 P 3 34
 PHOENIX, ARIZONA

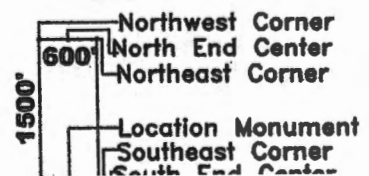
Claim Map for BC Lode Claim



Location Monuments
10' from end lines
unless noted on map.

BC 149-154: 400'x1500'
BC 96: 200'x800'
BC 97: 200'x1500'

Typical Claim



AMC45900

Recording requested by:
Bitter Creek Exploration Inc.

When recorded return to:
Tim Marsh
4750 N. Bonanza Avenue
Tucson, AZ 85749

LOCATION NOTICE FOR LODE MINING CLAIM

NOTICE IS HEREBY GIVEN that the BC 97 lode mining claim has been located by Bitter Creek Exploration Inc., whose current mailing address is 8825 N 23rd Avenue, Suite 100, Phoenix, Arizona 85021. The general course of this claim is north - south and it is situated in Yavapai County, Arizona. This claim is 1500 feet in length and 200 feet in width. This claim runs from the location monument on which this location notice is posted approximately 1490 feet in a northerly direction to the north end line and 10 feet in a southerly direction to the south end line. This claim is marked by six monuments, one at each corner and one at the center of each end line of the claim.

The location monument on which this notice is posted is situated within Section 10, Township 7 North, Range 2 West, Gila and Salt River Meridian, Arizona, and this claim occupies the following Quarter Section(s), Section(s), Township(s), and Range(s):

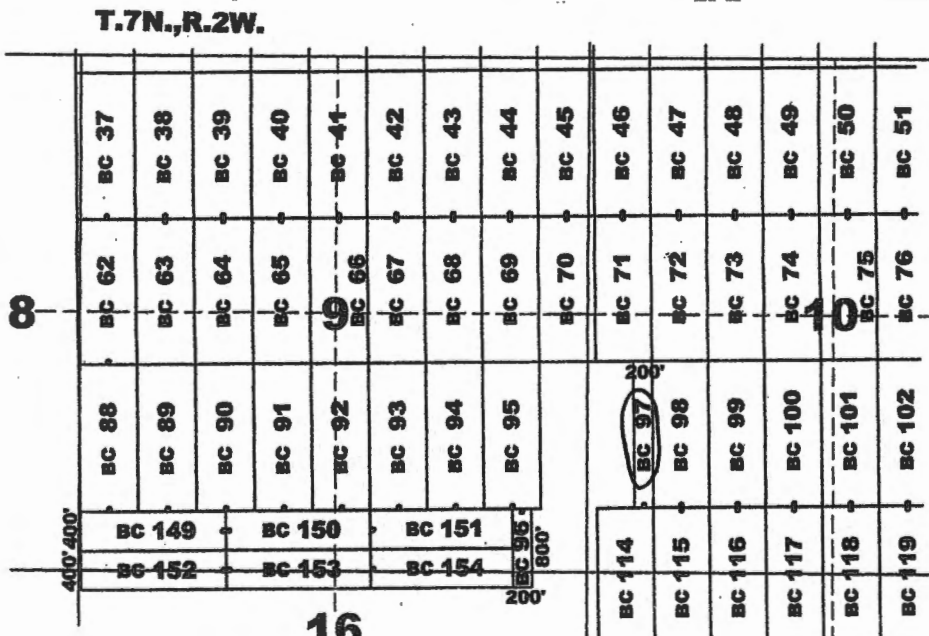
Quarter Section	Section	Township	Range
<u>SW</u>	<u>10</u>	7 North	2 West
_____	_____	7 North	2 West
_____	_____	7 North	2 West
_____	_____	7 North	2 West

The Northwest corner of this claim is approximately 10036 feet West and 2296 feet North of the surveyed southwest corner of Section 12, Township 7 North, Range 2 West, Gila and Salt River Meridian.

DATED AND POSTED on the ground this 12th day of December, 2019.

Curtis Barlow Agent for: Bitter Creek Exploration Inc.
Curtis Barlow 8825 N. 23rd Ave., Ste 100
Phoenix, Arizona 85021

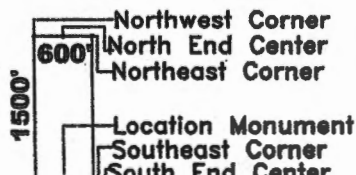
Claim Map for BC Lode Claim



Location Monuments
10' from end lines
unless noted on map.

BC 149-154: 400'x1500'
BC 96: 200'x800'
BC 97: 200'x1500'

Typical Claim



RECEIVED
 PHOENIX, ARIZONA
 2019 JAN 21 P 3:24 PM
 YAVAPAI COUNTY CLERK

AH C 45900

Recording requested by:
Bitter Creek Exploration Inc.

When recorded return to:
Tim Marsh
4750 N. Bonanza Avenue
Tucson, AZ 85749

LOCATION NOTICE FOR LODE MINING CLAIM

NOTICE IS HEREBY GIVEN that the BC 90 lode mining claim has been located by Bitter Creek Exploration Inc., whose current mailing address is 8825 N 23rd Avenue, Suite 100, Phoenix, Arizona 85021. The general course of this claim is north - south and it is situated in Yavapai County, Arizona. This claim is 1500 feet in length and 600 feet in width. This claim runs from the location monument on which this location notice is posted approximately 1490 feet in a northerly direction to the north end line and 10 feet in a southerly direction to the south end line. This claim is marked by six monuments; one at each corner and one at the center of each end line of the claim.

The location monument on which this notice is posted is situated within Section 10, Township 7 North, Range 2 West, Gila and Salt River Meridian, Arizona, and this claim occupies the following Quarter Section(s), Section(s), Township(s), and Range(s):

Quarter Section	Section	Township	Range
<u>SW</u>	<u>10</u>	7 North	2 West
_____	_____	7 North	2 West
_____	_____	7 North	2 West
_____	_____	7 North	2 West

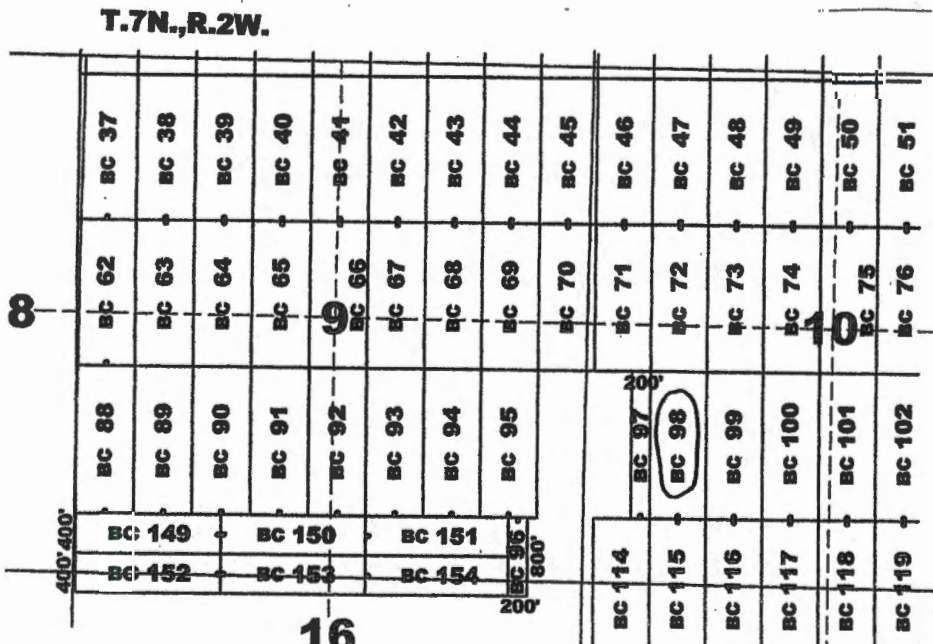
The Northwest corner of this claim is approximately 9836 feet West and 2296 feet North of the surveyed southwest corner of Section 12, Township 7 North, Range 2 West, Gila and Salt River Meridian.

DATED AND POSTED on the ground this 12th day of December, 2019.

Curtis Barlow Agent for: Bitter Creek Exploration Inc.
8825 N. 23rd Ave., Ste 100
Phoenix, Arizona 85021

RECEIVED
BLM AZ STATE OFFICE
2020 JAN 21 P 3 3M
PHOENIX, ARIZONA

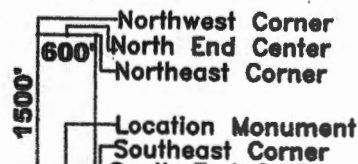
Claim Map for BC Lode Claim



Location Monuments
10' from end lines
unless noted on map.

BC 149-154: 400'x1500'
BC 96: 200'x800'
BC 97: 200'x1500'

Typical Claim



AMC 45900

Recording requested by:
Bitter Creek Exploration Inc.

When recorded return to:
Tim Marsh
4750 N. Bonanza Avenue
Tucson, AZ 85749

LOCATION NOTICE FOR LODE MINING CLAIM

NOTICE IS HEREBY GIVEN that the BC 99 lode mining claim has been located by Bitter Creek Exploration Inc., whose current mailing address is 8825 N 23rd Avenue, Suite 100, Phoenix, Arizona 85021. The general course of this claim is north - south and it is situated in Yavapai County, Arizona. This claim is 1500 feet in length and 600 feet in width. This claim runs from the location monument on which this location notice is posted approximately 1490 feet in a northerly direction to the north end line and 10 feet in a southerly direction to the south end line. This claim is marked by six monuments, one at each corner and one at the center of each end line of the claim.

The location monument on which this notice is posted is situated within Section 10, Township 7 North, Range 2 West, Gila and Salt River Meridian, Arizona, and this claim occupies the following Quarter Section(s), Section(s), Township(s), and Range(s):

Quarter Section	Section	Township	Range
<u>SW</u>	<u>10</u>	7 North	2 West
_____	_____	7 North	2 West
_____	_____	7 North	2 West
_____	_____	7 North	2 West

The Northwest corner of this claim is approximately 9236 feet West and 2296 feet North of the surveyed southwest corner of Section 12, Township 7 North, Range 2 West, Gila and Salt River Meridian.

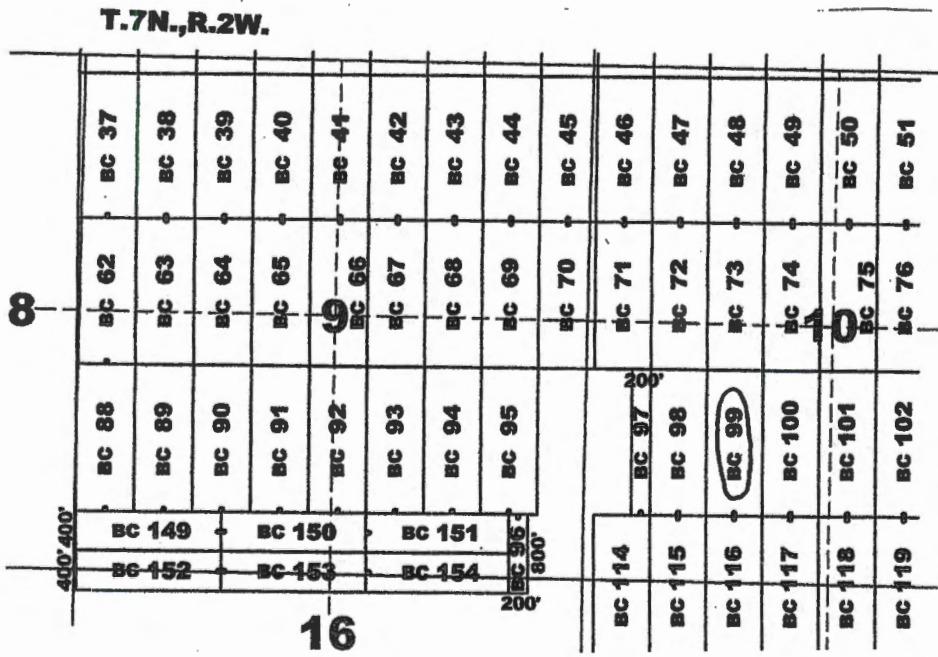
DATED AND POSTED on the ground this 12th day of December, 2019.

Curtis Barlow
Curtis Barlow

Agent for: Bitter Creek Exploration Inc.
8825 N. 23rd Ave., Ste 100
Phoenix, Arizona 85021

Claim Map for BC Lode Claim

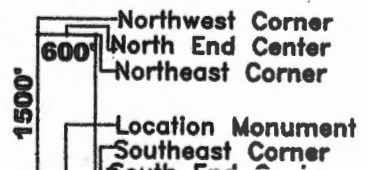
RECEIVED
 BLM AZ STATE OFFICE
 2019 JAN 21 P 3 34
 PHOENIX, ARIZONA



Location Monuments
10' from end lines
unless noted on map.

BC 149-154: 400'x1500'
BC 96: 200'x800'
BC 97: 200'x1500'

Typical Claim



AHC459008

Recording requested by:
Bitter Creek Exploration Inc.

When recorded return to:
Tim Marsh
4750 N. Bonanza Avenue
Tucson, AZ 85749

LOCATION NOTICE FOR LODE MINING CLAIM

NOTICE IS HEREBY GIVEN that the BC 100 lode mining claim has been located by Bitter Creek Exploration Inc., whose current mailing address is 8825 N 23rd Avenue, Suite 100, Phoenix, Arizona 85021. The general course of this claim is north - south and it is situated in Yavapai County, Arizona. This claim is 1500 feet in length and 600 feet in width. This claim runs from the location monument on which this location notice is posted approximately 1490 feet in a northerly direction to the north end line and 10 feet in a southerly direction to the south end line. This claim is marked by six monuments, one at each corner and one at the center of each end line of the claim.

The location monument on which this notice is posted is situated within Section 10, Township 7 North, Range 2 West, Gila and Salt River Meridian, Arizona, and this claim occupies the following Quarter Section(s), Section(s), Township(s), and Range(s):

Quarter Section	Section	Township	Range
<u>SW</u>	<u>10</u>	7 North	2 West
_____	_____	7 North	2 West
_____	_____	7 North	2 West
_____	_____	7 North	2 West

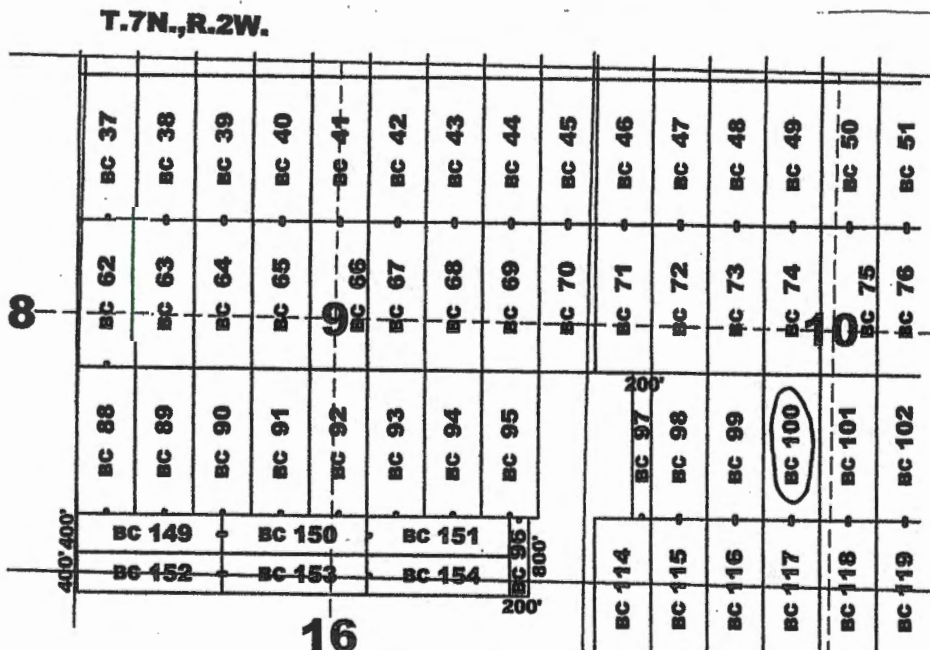
The Northwest corner of this claim is approximately 8636 feet West and 2296 feet North of the surveyed southwest corner of Section 12, Township 7 North, Range 2 West, Gila and Salt River Meridian.

DATED AND POSTED on the ground this 20th day of December, 2019.

Curtis Barlow Agent for: Bitter Creek Exploration Inc.
Curtis Barlow 8825 N. 23rd Ave., Ste 100
Phoenix, Arizona 85021

RECEIVED
 BUREAU OF LAND MANAGEMENT
 PHOENIX, ARIZONA
 2020 JAN 21 P 3 34

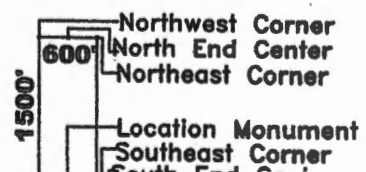
Claim Map for BC Lode Claim



Location Monuments
10' from end lines
unless noted on map.

BC 149-154: 400'x1500'
BC 96: 200'x800'
BC 97: 200'x1500'

Typical Claim



AMC 45 C

Recording requested by:
Bitter Creek Exploration Inc.

When recorded return to:
Tim Marsh
4750 N. Bonanza Avenue
Tucson, AZ 85749

LOCATION NOTICE FOR LODE MINING CLAIM

NOTICE IS HEREBY GIVEN that the BC 101 lode mining claim has been located by Bitter Creek Exploration Inc., whose current mailing address is 8825 N 23rd Avenue, Suite 100, Phoenix, Arizona 85021. The general course of this claim is north - south and it is situated in Yavapai County, Arizona. This claim is 1500 feet in length and 600 feet in width. This claim runs from the location monument on which this location notice is posted approximately 1490 feet in a northerly direction to the north end line and 10 feet in a southerly direction to the south end line. This claim is marked by six monuments, one at each corner and one at the center of each end line of the claim.

The location monument on which this notice is posted is situated within Section 10, Township 7 North, Range 2 West, Gila and Salt River Meridian, Arizona, and this claim occupies the following Quarter Section(s), Section(s), Township(s), and Range(s):

Quarter Section	Section	Township	Range
<u>SW</u>	<u>10</u>	7 North	2 West
<u>SE</u>	<u>10</u>	7 North	2 West
_____	_____	7 North	2 West
_____	_____	7 North	2 West

The Northwest corner of this claim is approximately 8036 feet West and 2296 feet North of the surveyed southwest corner of Section 12, Township 7 North, Range 2 West, Gila and Salt River Meridian.

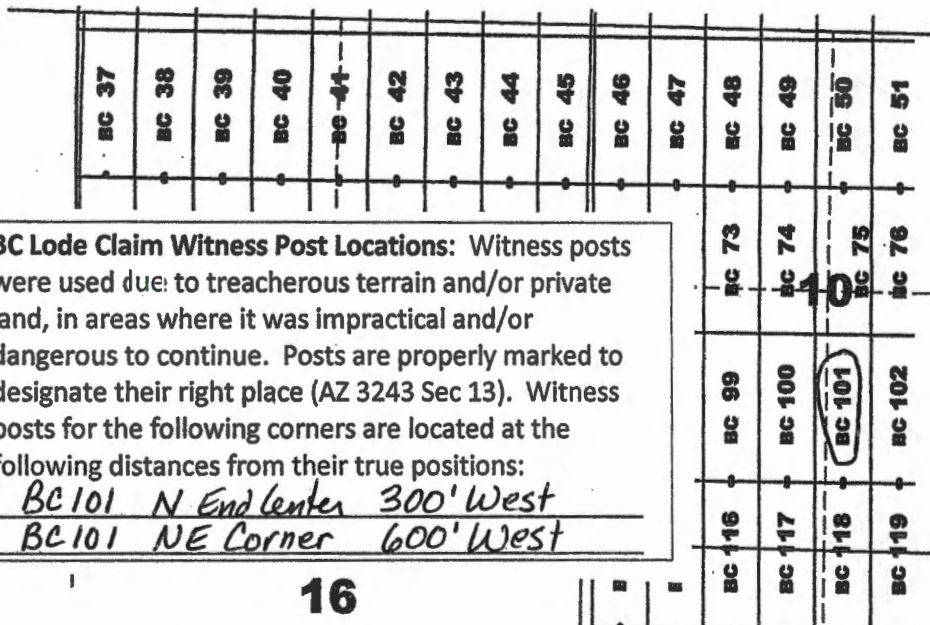
DATED AND POSTED on the ground this 20th day of December, 2019.

Curtis Barlow Agent for: Bitter Creek Exploration Inc.
8825 N. 23rd Ave., Ste 100
Phoenix, Arizona 85021

RECEIVED
 DEWAZ STATE OFFICE
 2020 JAN 21 P 3 34
 PHOENIX, ARIZONA

Claim Map for BC Lode Claim

T.7N.,R.2W.

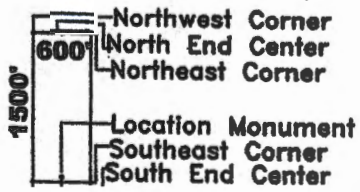


Location Monuments
10' from end lines
unless noted on map.

BC 149-154: 400'x1500'
BC 96: 200'x800'
BC 97: 200'x1500'

BC Lode Claim Witness Post Locations: Witness posts were used due to treacherous terrain and/or private land, in areas where it was impractical and/or dangerous to continue. Posts are properly marked to designate their right place (AZ 3243 Sec 13). Witness posts for the following corners are located at the following distances from their true positions:
BC 101 N End Center 300' West
BC 101 NE Corner 600' West

Typical Claim



Recording requested by:
Bitter Creek Exploration Inc.

When recorded return to:
Tim Marsh
4750 N. Bonanza Avenue
Tucson, AZ 85749

LOCATION NOTICE FOR LODE MINING CLAIM

NOTICE IS HEREBY GIVEN that the BC 102 lode mining claim has been located by Bitter Creek Exploration Inc., whose current mailing address is 8825 N 23rd Avenue, Suite 100, Phoenix, Arizona 85021. The general course of this claim is north - south and it is situated in Yavapai County, Arizona. This claim is 1500 feet in length and 600 feet in width. This claim runs from the location monument on which this location notice is posted approximately 1490 feet in a northerly direction to the north end line and 10 feet in a southerly direction to the south end line. This claim is marked by six monuments, one at each corner and one at the center of each end line of the claim.

The location monument on which this notice is posted is situated within Section 10, Township 7 North, Range 2 West, Gila and Salt River Meridian, Arizona, and this claim occupies the following Quarter Section(s), Section(s), Township(s), and Range(s):

Quarter Section	Section	Township	Range
<u>SE</u>	<u>10</u>	7 North	2 West
_____	_____	7 North	2 West
_____	_____	7 North	2 West
_____	_____	7 North	2 West

The Northwest corner of this claim is approximately 7436 feet West and 2296 feet North of the surveyed southwest corner of Section 12, Township 7 North, Range 2 West, Gila and Salt River Meridian.

DATED AND POSTED on the ground this 20th day of December, 2019.

Curt Barlow Agent for: Bitter Creek Exploration Inc.
8825 N. 23rd Ave., Ste 100
Phoenix, Arizona 85021

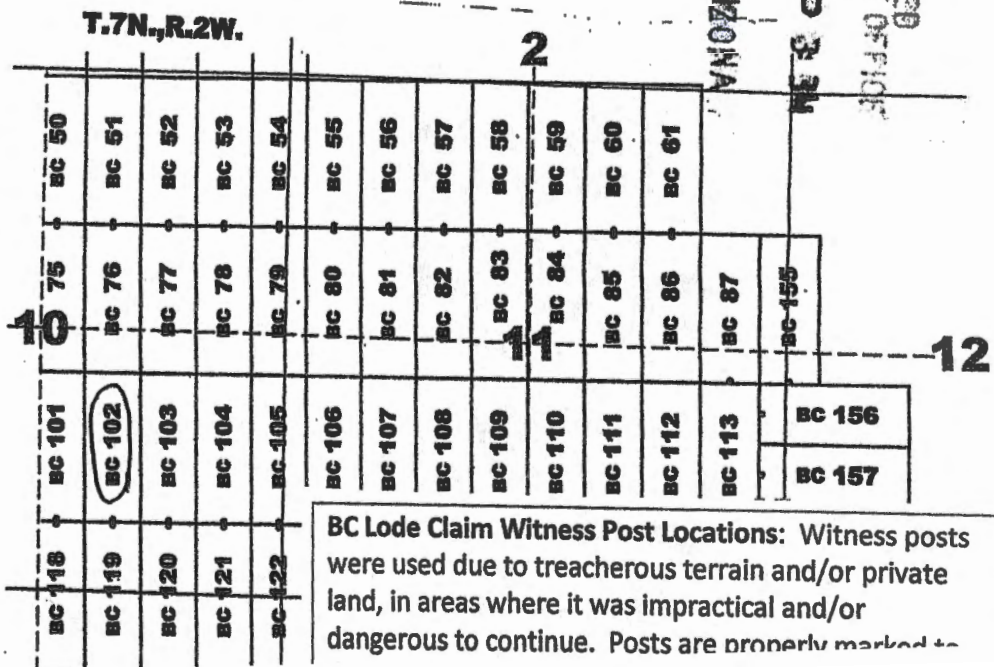
Claim Map for BC Lode Claim

RECEIVED
 BLM-AZ STATE OFFICE
 2020 JAN 21 P 3:31
 PHOENIX, ARIZONA

Scale 1" = 2000'
1:24000

Location Monuments
10' from end lines
unless noted on map.

Typical Claim



AMC4590

Recording requested by:
Bitter Creek Exploration Inc.

When recorded return to:
Tim Marsh
4750 N. Bonanza Avenue
Tucson, AZ 85749

LOCATION NOTICE FOR LODE MINING CLAIM

NOTICE IS HEREBY GIVEN that the BC 103 lode mining claim has been located by Bitter Creek Exploration Inc., whose current mailing address is 8825 N 23rd Avenue, Suite 100, Phoenix, Arizona 85021. The general course of this claim is north - south and it is situated in Yavapai County, Arizona. This claim is 1500 feet in length and 600 feet in width. This claim runs from the location monument on which this location notice is posted approximately 1490 feet in a northerly direction to the north end line and 10 feet in a southerly direction to the south end line. This claim is marked by six monuments, one at each corner and one at the center of each end line of the claim.

The location monument on which this notice is posted is situated within Section 10, Township 7 North, Range 2 West, Gila and Salt River Meridian, Arizona, and this claim occupies the following Quarter Section(s), Section(s), Township(s), and Range(s):

Quarter Section	Section	Township	Range
<u>SE</u>	<u>10</u>	7 North	2 West
_____	_____	7 North	2 West
_____	_____	7 North	2 West
_____	_____	7 North	2 West

The Northwest corner of this claim is approximately 6836 feet West and 2296 feet North of the surveyed southwest corner of Section 12, Township 7 North, Range 2 West, Gila and Salt River Meridian.

DATED AND POSTED on the ground this 20th day of December, 2019.

Curtis Barlow Agent for: Bitter Creek Exploration Inc.
8825 N. 23rd Ave., Ste 100
Phoenix, Arizona 85021

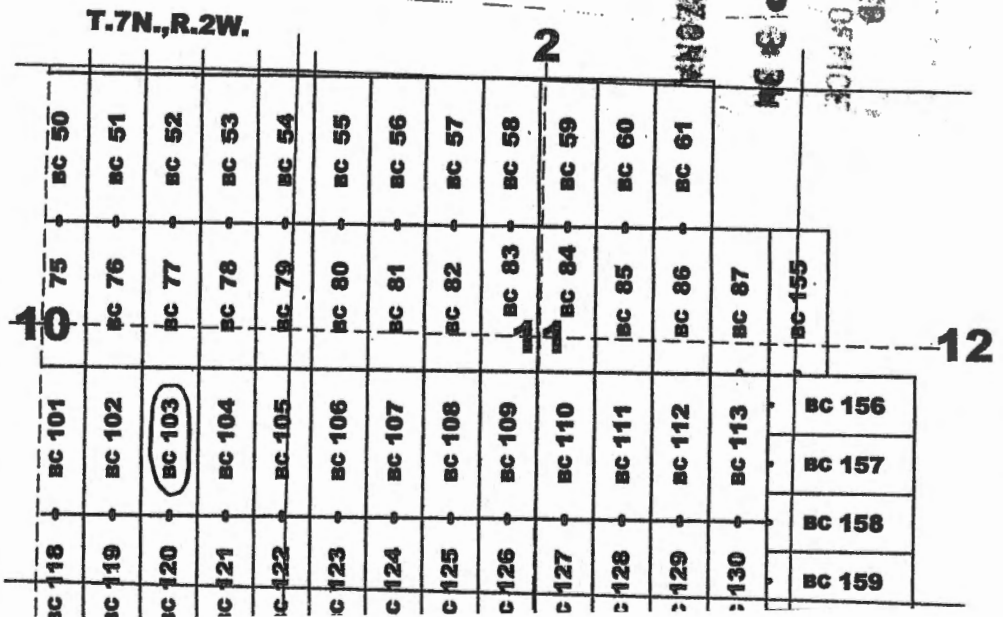
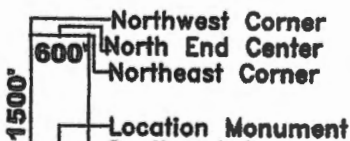
Claim Map for BC Lode Claim

RECEIVED
 BLM AZ STATE OFFICE
 2019 JAN 21 10 33 AM
 PHOENIX, ARIZONA

Scale 1" = 2000'
1:24000

Location Monuments
10' from end lines
unless noted on map.

Typical Claim



ANCI 5

Recording requested by:
Bitter Creek Exploration Inc.

When recorded return to:
Tim Marsh
4750 N. Bonanza Avenue
Tucson, AZ 85749

LOCATION NOTICE FOR LODE MINING CLAIM

NOTICE IS HEREBY GIVEN that the BC 104 lode mining claim has been located by Bitter Creek Exploration Inc., whose current mailing address is 8825 N 23rd Avenue, Suite 100, Phoenix, Arizona 85021. The general course of this claim is north - south and it is situated in Yavapai County, Arizona. This claim is 1500 feet in length and 600 feet in width. This claim runs from the location monument on which this location notice is posted approximately 1490 feet in a northerly direction to the north end line and 10 feet in a southerly direction to the south end line. This claim is marked by six monuments, one at each corner and one at the center of each end line of the claim.

The location monument on which this notice is posted is situated within Section 10, Township 7 North, Range 2 West, Gila and Salt River Meridian, Arizona, and this claim occupies the following Quarter Section(s), Section(s), Township(s), and Range(s):

Quarter Section	Section	Township	Range
<u>SE</u>	<u>10</u>	7 North	2 West
_____	_____	7 North	2 West
_____	_____	7 North	2 West
_____	_____	7 North	2 West

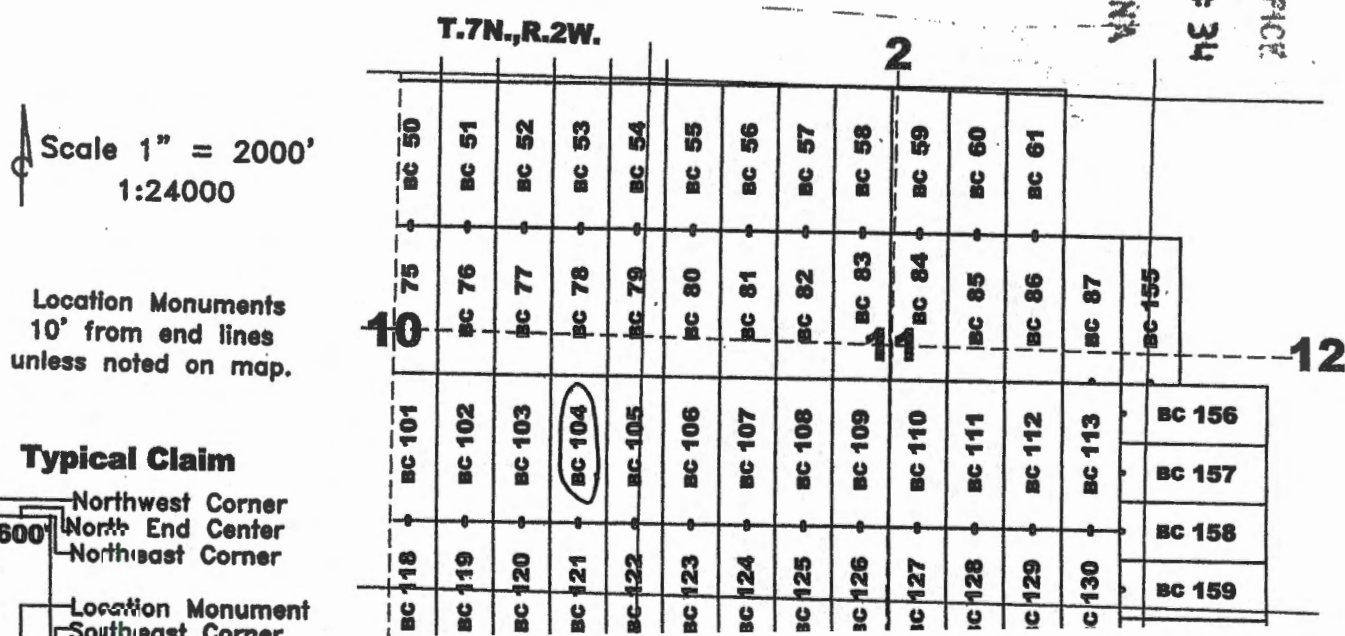
The Northwest corner of this claim is approximately 6236 feet West and 2296 feet North of the surveyed southwest corner of Section 12, Township 7 North, Range 2 West, Gila and Salt River Meridian.

DATED AND POSTED on the ground this 20th day of December, 2019.

Curtis Barlow Agent for: Bitter Creek Exploration Inc.
Curtis Barlow 8825 N. 23rd Ave., Ste 100
Phoenix, Arizona 85021

RECEIVED
 GILMAZ STATE OFFICE
 2020 JAN 21 P 3:34
 PHOENIX, ARIZONA

Claim Map for BC Lode Claim



ANCH 5

Recording requested by:
Bitter Creek Exploration Inc.

When recorded return to:
Tim Marsh
4750 N. Bonanza Avenue
Tucson, AZ 85749

LOCATION NOTICE FOR LODE MINING CLAIM

NOTICE IS HEREBY GIVEN that the BC 105 lode mining claim has been located by Bitter Creek Exploration Inc., whose current mailing address is 8825 N 23rd Avenue, Suite 100, Phoenix, Arizona 85021. The general course of this claim is north - south and it is situated in Yavapai County, Arizona. This claim is 1500 feet in length and 600 feet in width. This claim runs from the location monument on which this location notice is posted approximately 1490 feet in a northerly direction to the north end line and 10 feet in a southerly direction to the south end line. This claim is marked by six monuments, one at each corner and one at the center of each end line of the claim.

The location monument on which this notice is posted is situated within Section 10, Township 7 North, Range 2 West, Gila and Salt River Meridian, Arizona, and this claim occupies the following Quarter Section(s), Section(s), Township(s), and Range(s):

Quarter Section	Section	Township	Range
<u>SE</u>	<u>10</u>	7 North	2 West
<u>SW</u>	<u>11</u>	7 North	2 West
_____	_____	7 North	2 West
_____	_____	7 North	2 West

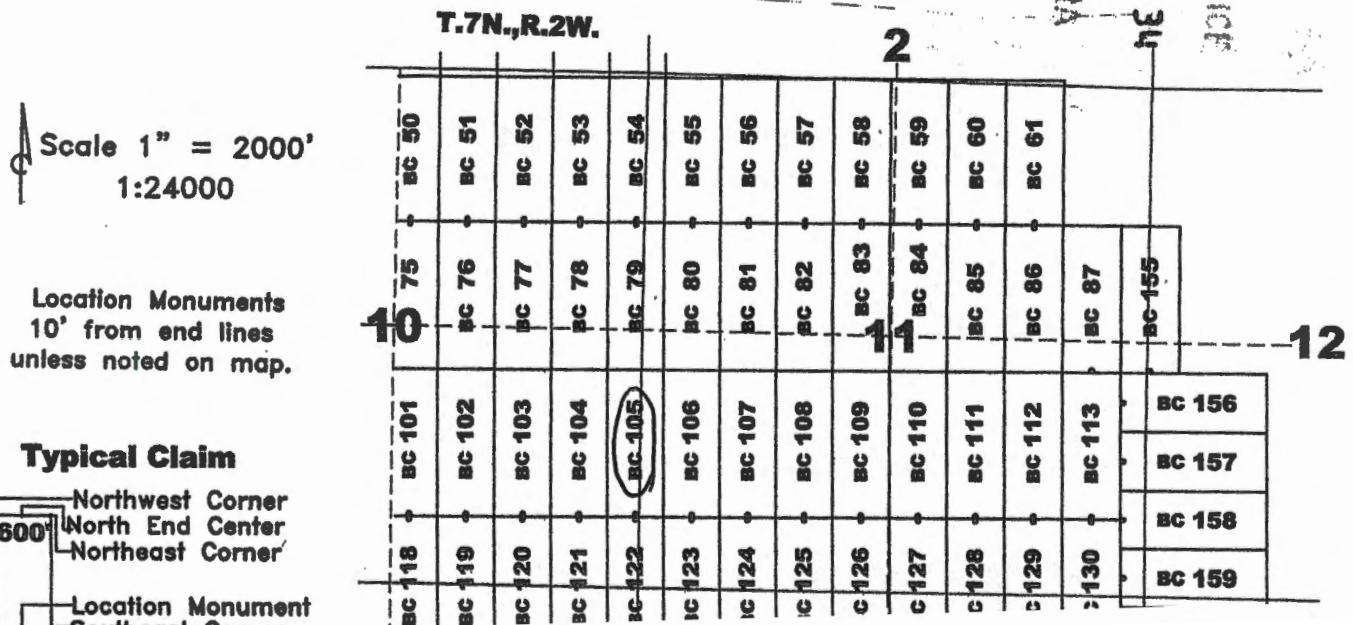
The Northwest corner of this claim is approximately 5636 feet West and 2296 feet North of the surveyed southwest corner of Section 12, Township 7 North, Range 2 West, Gila and Salt River Meridian.

DATED AND POSTED on the ground this 20th day of December, 2019.

Curtis Barlow Agent for: Bitter Creek Exploration Inc.
8825 N. 23rd Ave., Ste 100
Phoenix, Arizona 85021

RECEIVED
 BLM AZ STATE OFFICE
 2020 JAN 21 P 3:34
 PHOENIX, ARIZONA

Claim Map for BC Lode Claim



ANCI

Recording requested by:
Bitter Creek Exploration Inc.

When recorded return to:
Tim Marsh
4750 N. Bonanza Avenue
Tucson, AZ 85749

LOCATION NOTICE FOR LODE MINING CLAIM

NOTICE IS HEREBY GIVEN that the BC 106 lode mining claim has been located by Bitter Creek Exploration Inc., whose current mailing address is 8825 N 23rd Avenue, Suite 100, Phoenix, Arizona 85021. The general course of this claim is north - south and it is situated in Yavapai County, Arizona. This claim is 1500 feet in length and 600 feet in width. This claim runs from the location monument on which this location notice is posted approximately 1490 feet in a northerly direction to the north end line and 10 feet in a southerly direction to the south end line. This claim is marked by six monuments, one at each corner and one at the center of each end line of the claim.

The location monument on which this notice is posted is situated within Section 11, Township 7 North, Range 2 West, Gila and Salt River Meridian, Arizona, and this claim occupies the following Quarter Section(s), Section(s), Township(s), and Range(s):

Quarter Section	Section	Township	Range
<u>SW</u>	<u>11</u>	7 North	2 West
_____	_____	7 North	2 West
_____	_____	7 North	2 West
_____	_____	7 North	2 West

The Northwest corner of this claim is approximately 5036 feet West and 2296 feet North of the surveyed southwest corner of Section 12, Township 7 North, Range 2 West, Gila and Salt River Meridian.

DATED AND POSTED on the ground this 20th day of December, 2019.

Curtis Barlow Agent for: Bitter Creek Exploration Inc.
8825 N. 23rd Ave., Ste 100
Phoenix, Arizona 85021

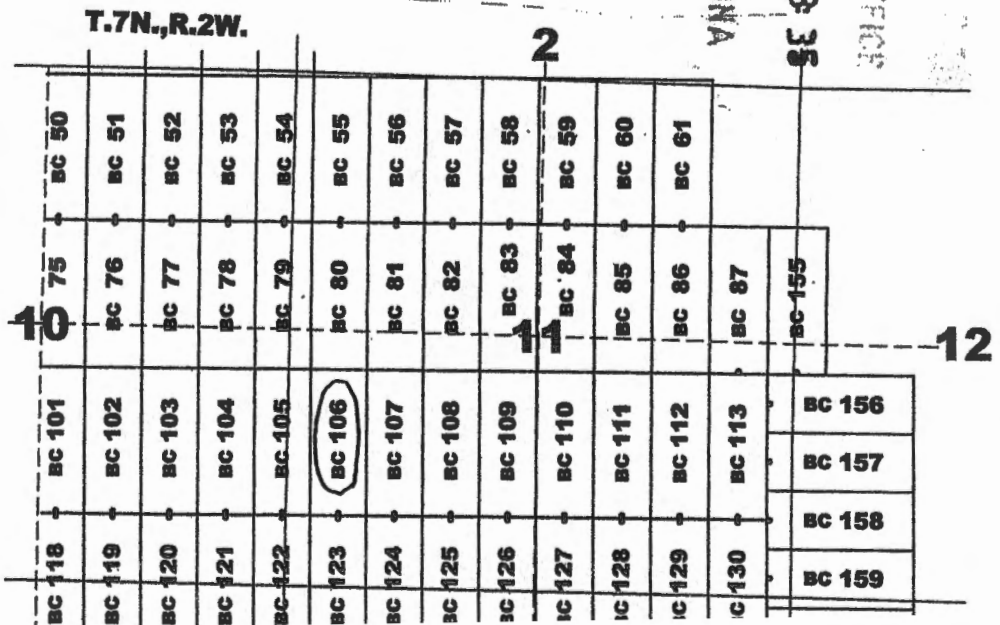
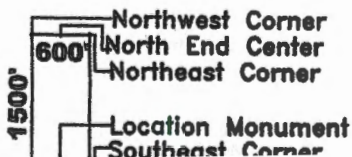
RECEIVED
 DEPUTY STATE OFFICER
 2020 JAN 21 P 3 35
 PHOENIX, ARIZONA

Claim Map for BC Lode Claim

Scale 1" = 2000'
1:24000

Location Monuments
10' from end lines
unless noted on map.

Typical Claim



ANCI59

Recording requested by:
Bitter Creek Exploration Inc.

When recorded return to:
Tim Marsh
4750 N. Bonanza Avenue
Tucson, AZ 85749

LOCATION NOTICE FOR LODE MINING CLAIM

NOTICE IS HEREBY GIVEN that the BC 107 lode mining claim has been located by Bitter Creek Exploration Inc., whose current mailing address is 8825 N 23rd Avenue, Suite 100, Phoenix, Arizona 85021. The general course of this claim is north - south and it is situated in Yavapai County, Arizona. This claim is 1500 feet in length and 600 feet in width. This claim runs from the location monument on which this location notice is posted approximately 1490 feet in a northerly direction to the north end line and 10 feet in a southerly direction to the south end line. This claim is marked by six monuments, one at each corner and one at the center of each end line of the claim.

The location monument on which this notice is posted is situated within Section 11, Township 7 North, Range 2 West, Gila and Salt River Meridian, Arizona, and this claim occupies the following Quarter Section(s), Section(s), Township(s), and Range(s):

Quarter Section	Section	Township	Range
<u>SW</u>	<u>11</u>	7 North	2 West
_____	_____	7 North	2 West
_____	_____	7 North	2 West
_____	_____	7 North	2 West

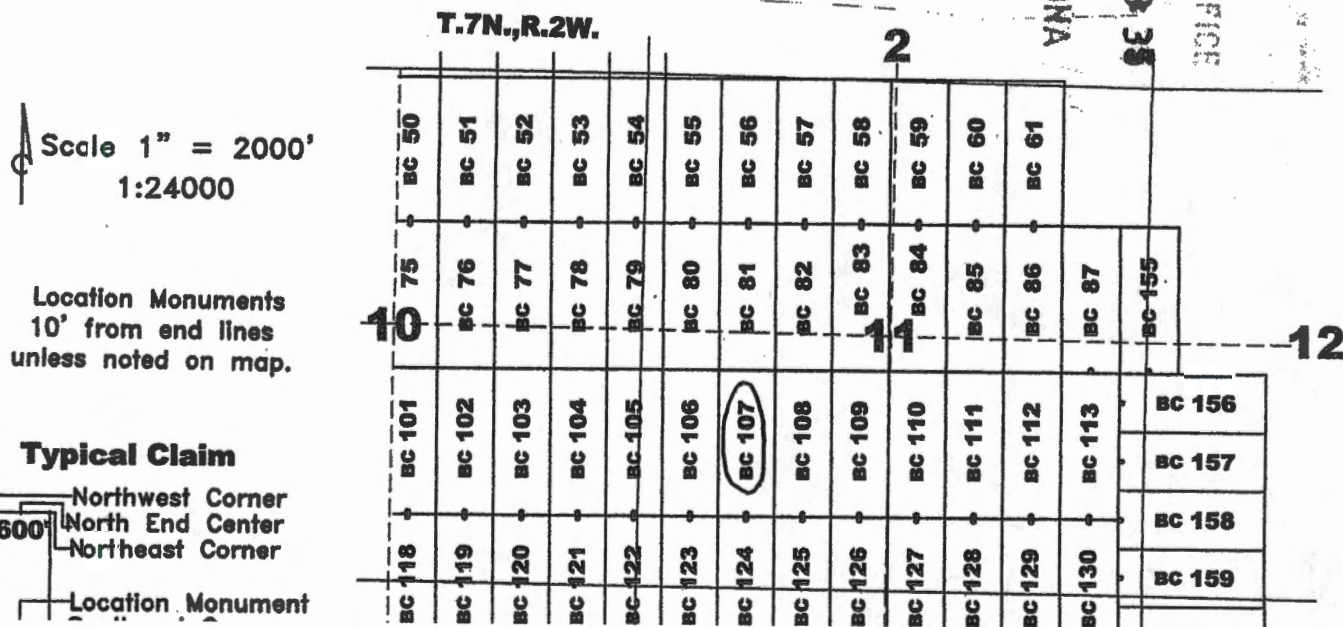
The Northwest corner of this claim is approximately 4436 feet West and 2296 feet North of the surveyed southwest corner of Section 12, Township 7 North, Range 2 West, Gila and Salt River Meridian.

DATED AND POSTED on the ground this 20th day of December, 2019.

Curtis Barlow Agent for: Bitter Creek Exploration Inc.
8825 N. 23rd Ave., Ste 100
Phoenix, Arizona 85021

RECEIVED
DELMAR STATE OFFICE
2020 JAN 21 P 3:38
PHOENIX ARIZONA

Claim Map for BC Lode Claim



Recording requested by:
Bitter Creek Exploration Inc.

When recorded return to:
Tim Marsh
4750 N. Bonanza Avenue
Tucson, AZ 85749

LOCATION NOTICE FOR LODE MINING CLAIM

NOTICE IS HEREBY GIVEN that the BC 108 lode mining claim has been located by Bitter Creek Exploration Inc., whose current mailing address is 8825 N 23rd Avenue, Suite 100, Phoenix, Arizona 85021. The general course of this claim is north - south and it is situated in Yavapai County, Arizona. This claim is 1500 feet in length and 600 feet in width. This claim runs from the location monument on which this location notice is posted approximately 1490 feet in a northerly direction to the north end line and 10 feet in a southerly direction to the south end line. This claim is marked by six monuments, one at each corner and one at the center of each end line of the claim.

The location monument on which this notice is posted is situated within Section 11, Township 7 North, Range 2 West, Gila and Salt River Meridian, Arizona, and this claim occupies the following Quarter Section(s), Section(s), Township(s), and Range(s):

Quarter Section	Section	Township	Range
<u>SW</u>	<u>11</u>	7 North	2 West
_____	_____	7 North	2 West
_____	_____	7 North	2 West
_____	_____	7 North	2 West

The Northwest corner of this claim is approximately 3836 feet West and 2296 feet North of the surveyed southwest corner of Section 12, Township 7 North, Range 2 West, Gila and Salt River Meridian.

DATED AND POSTED on the ground this 20th day of December, 2019.

Curt Barlow Agent for: Bitter Creek Exploration Inc.
Curtis Barlow 8825 N. 23rd Ave., Ste 100
Phoenix, Arizona 85021

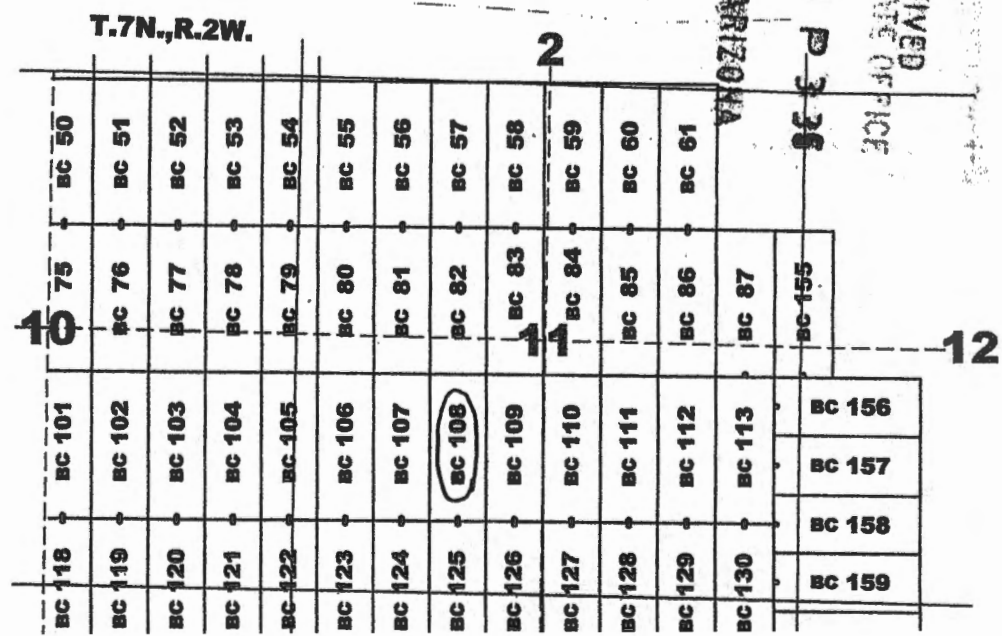
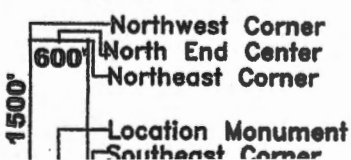
Claim Map for BC Lode Claim

RECEIVED
 BLM AZ STATE OFFICE
 2020 JAN 21 P 3 35
 PHOENIX, ARIZONA

Scale 1" = 2000'
1:24000

Location Monuments
10' from end lines
unless noted on map.

Typical Claim



AMC 450

Recording requested by:
Bitter Creek Exploration Inc.

When recorded return to:
Tim Marsh
4750 N. Bonanza Avenue
Tucson, AZ 85749

LOCATION NOTICE FOR LODE MINING CLAIM

NOTICE IS HEREBY GIVEN that the BC 109 lode mining claim has been located by Bitter Creek Exploration Inc., whose current mailing address is 8825 N 23rd Avenue, Suite 100, Phoenix, Arizona 85021. The general course of this claim is north - south and it is situated in Yavapai County, Arizona. This claim is 1500 feet in length and 600 feet in width. This claim runs from the location monument on which this location notice is posted approximately 1490 feet in a northerly direction to the north end line and 10 feet in a southerly direction to the south end line. This claim is marked by six monuments, one at each corner and one at the center of each end line of the claim.

The location monument on which this notice is posted is situated within Section 11, Township 7 North, Range 2 West, Gila and Salt River Meridian, Arizona, and this claim occupies the following Quarter Section(s), Section(s), Township(s), and Range(s):

Quarter Section	Section	Township	Range
<u>SW</u>	<u>11</u>	7 North	2 West
<u>SE</u>	<u>11</u>	7 North	2 West
_____	_____	7 North	2 West
_____	_____	7 North	2 West

The Northwest corner of this claim is approximately 3236 feet West and 2296 feet North of the surveyed southwest corner of Section 12, Township 7 North, Range 2 West, Gila and Salt River Meridian.

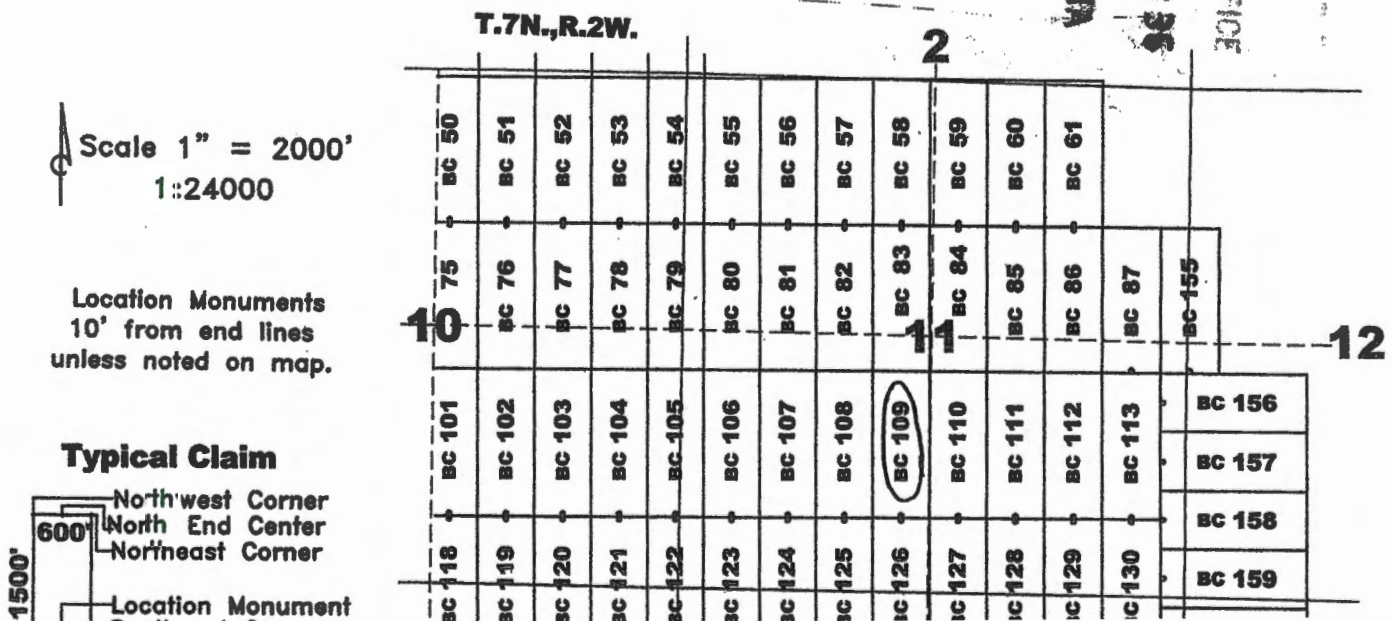
DATED AND POSTED on the ground this 20th day of December, 2019.

Curtis Barlow
Curtis Barlow

Agent for: Bitter Creek Exploration Inc.
8825 N. 23rd Ave., Ste 100
Phoenix, Arizona 85021

RECEIVED
 BUREAU OF STATE OFFICE
 2019 JAN 21 P 3 36
 PHOENIX, ARIZONA

Claim Map for BC Lode Claim



AMCI

Recording requested by:
Bitter Creek Exploration Inc.

When recorded return to:
Tim Marsh
4750 N. Bonanza Avenue
Tucson, AZ 85749

LOCATION NOTICE FOR LODE MINING CLAIM

NOTICE IS HEREBY GIVEN that the BC 110 lode mining claim has been located by Bitter Creek Exploration Inc., whose current mailing address is 8825 N 23rd Avenue, Suite 100, Phoenix, Arizona 85021. The general course of this claim is north - south and it is situated in Yavapai County, Arizona. This claim is 1500 feet in length and 600 feet in width. This claim runs from the location monument on which this location notice is posted approximately 1490 feet in a northerly direction to the north end line and 10 feet in a southerly direction to the south end line. This claim is marked by six monuments, one at each corner and one at the center of each end line of the claim.

The location monument on which this notice is posted is situated within Section 11, Township 7 North, Range 2 West, Gila and Salt River Meridian, Arizona, and this claim occupies the following Quarter Section(s), Section(s), Township(s), and Range(s):

Quarter Section	Section	Township	Range
<u>SW</u>	<u>11</u>	7 North	2 West
<u>SE</u>	<u>11</u>	7 North	2 West
_____	_____	7 North	2 West
_____	_____	7 North	2 West

The Northwest corner of this claim is approximately 2636 feet West and 2296 feet North of the surveyed southwest corner of Section 12, Township 7 North, Range 2 West, Gila and Salt River Meridian.

DATED AND POSTED on the ground this 15th day of December, 2019.

Curtis Barlow Agent for: Bitter Creek Exploration Inc.
8825 N. 23rd Ave., Ste 100
Phoenix, Arizona 85021

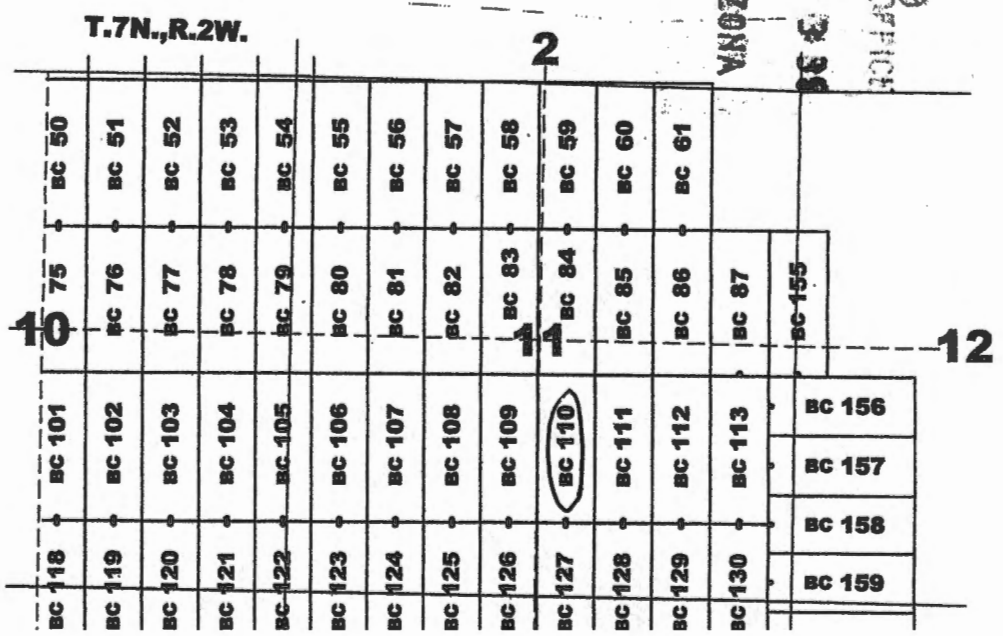
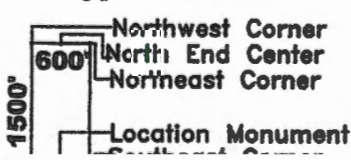
Claim Map for BC Lode Claim

RECEIVED
 BLM AZ STATE OFFICE
 2019 JAN 21 P 3 38
 PHOENIX, ARIZONA

Scale 1" = 2000'
1:24000

Location Monuments
10' from end lines
unless noted on map.

Typical Claim



AMC 459

Recording requested by:
Bitter Creek Exploration Inc.

When recorded return to:
Tim Marsh
4750 N. Bonanza Avenue
Tucson, AZ 85749

LOCATION NOTICE FOR LODE MINING CLAIM

NOTICE IS HEREBY GIVEN that the BC 111 lode mining claim has been located by Bitter Creek Exploration Inc., whose current mailing address is 8825 N 23rd Avenue, Suite 100, Phoenix, Arizona 85021. The general course of this claim is north - south and it is situated in Yavapai County, Arizona. This claim is 1500 feet in length and 600 feet in width. This claim runs from the location monument on which this location notice is posted approximately 1490 feet in a northerly direction to the north end line and 10 feet in a southerly direction to the south end line. This claim is marked by six monuments, one at each corner and one at the center of each end line of the claim.

The location monument on which this notice is posted is situated within Section 11, Township 7 North, Range 2 West, Gila and Salt River Meridian, Arizona, and this claim occupies the following Quarter Section(s), Section(s), Township(s), and Range(s):

Quarter Section	Section	Township	Range
<u>SE</u>	<u>11</u>	7 North	2 West
_____	_____	7 North	2 West
_____	_____	7 North	2 West
_____	_____	7 North	2 West

The Northwest corner of this claim is approximately 2036 feet West and 2296 feet North of the surveyed southwest corner of Section 12, Township 7 North, Range 2 West, Gila and Salt River Meridian.

DATED AND POSTED on the ground this 15th day of December, 2019.

Curtis Barlow Agent for: Bitter Creek Exploration Inc.
8825 N. 23rd Ave., Ste 100
Phoenix, Arizona 85021

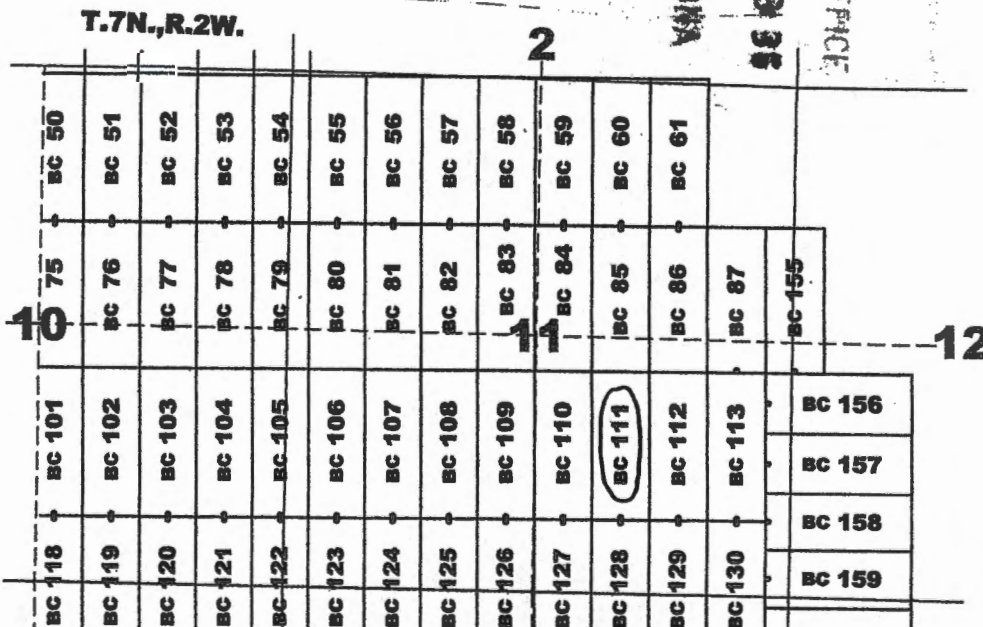
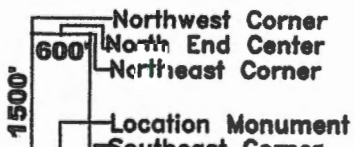
RECEIVED
 BILMAZ STATE OFFICE
 2019 JAN 21 P 0335
 PHOENIX, ARIZONA

Claim Map for BC Lode Claim

Scale 1" = 2000'
1:24000

Location Monuments
10' from end lines
unless noted on map.

Typical Claim



AMC 41

Recording requested by:
Bitter Creek Exploration Inc.

When recorded return to:
Tim Marsh
4750 N. Bonanza Avenue
Tucson, AZ 85749

LOCATION NOTICE FOR LODE MINING CLAIM

NOTICE IS HEREBY GIVEN that the BC 112 lode mining claim has been located by Bitter Creek Exploration Inc., whose current mailing address is 8825 N 23rd Avenue, Suite 100, Phoenix, Arizona 85021. The general course of this claim is north - south and it is situated in Yavapai County, Arizona. This claim is 1500 feet in length and 600 feet in width. This claim runs from the location monument on which this location notice is posted approximately 1490 feet in a northerly direction to the north end line and 10 feet in a southerly direction to the south end line. This claim is marked by six monuments, one at each corner and one at the center of each end line of the claim.

The location monument on which this notice is posted is situated within Section 11, Township 7 North, Range 2 West, Gila and Salt River Meridian, Arizona, and this claim occupies the following Quarter Section(s), Section(s), Township(s), and Range(s):

Quarter Section	Section	Township	Range
<u>SE</u>	<u>11</u>	7 North	2 West
_____	_____	7 North	2 West
_____	_____	7 North	2 West
_____	_____	7 North	2 West

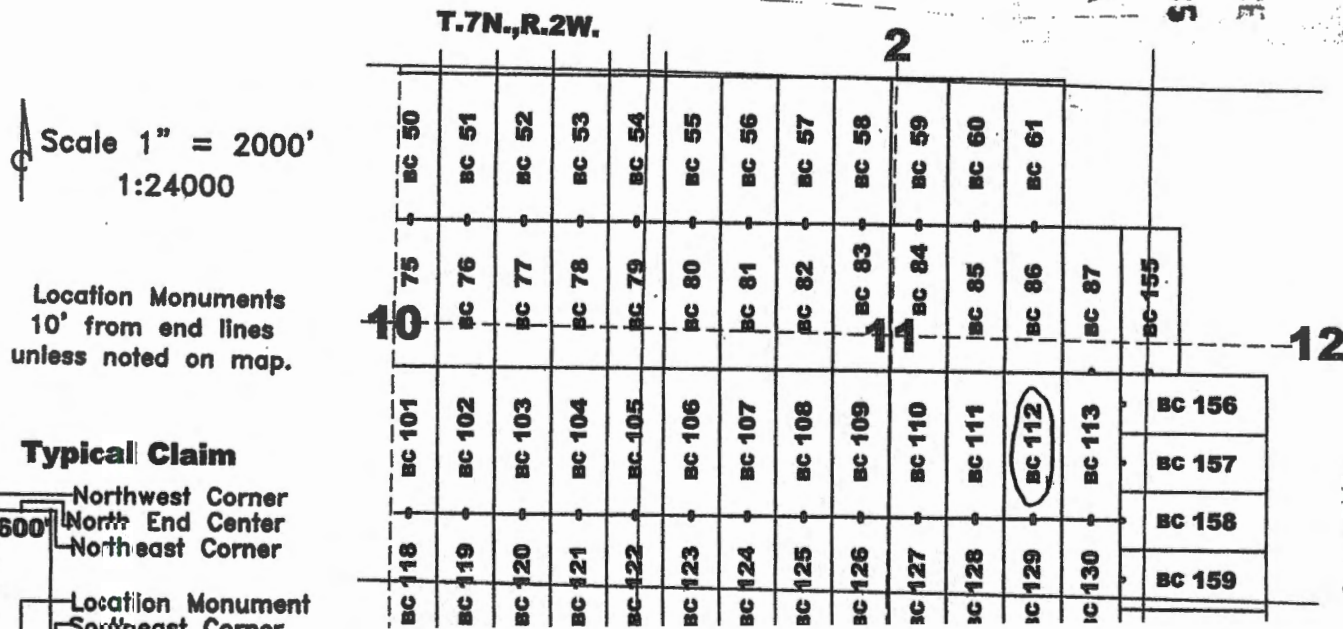
The Northwest corner of this claim is approximately 1436 feet West and 2296 feet North of the surveyed southwest corner of Section 12, Township 7 North, Range 2 West, Gila and Salt River Meridian.

DATED AND POSTED on the ground this 15th day of December, 2019.

Curtis Barlow Agent for: Bitter Creek Exploration Inc.
8825 N. 23rd Ave., Ste 100
Phoenix, Arizona 85021

RECEIVED
 BONAZA STATE OFFICE
 2020 JAN 21 P 3:35
 PHOENIX, ARIZONA

Claim Map for BC Lode Claim



AMC450

Recording requested by:
Bitter Creek Exploration Inc.

When recorded return to:
Tim Marsh
4750 N. Bonanza Avenue
Tucson, AZ 85749

LOCATION NOTICE FOR LODE MINING CLAIM

NOTICE IS HEREBY GIVEN that the BC 113 lode mining claim has been located by Bitter Creek Exploration Inc., whose current mailing address is 8825 N 23rd Avenue, Suite 100, Phoenix, Arizona 85021. The general course of this claim is north - south and it is situated in Yavapai County, Arizona. This claim is 1500 feet in length and 600 feet in width. This claim runs from the location monument on which this location notice is posted approximately 1490 feet in a northerly direction to the north end line and 10 feet in a southerly direction to the south end line. This claim is marked by six monuments, one at each corner and one at the center of each end line of the claim.

The location monument on which this notice is posted is situated within Section 11, Township 7 North, Range 2 West, Gila and Salt River Meridian, Arizona, and this claim occupies the following Quarter Section(s), Section(s), Township(s), and Range(s):

Quarter Section	Section	Township	Range
<u>SE</u>	<u>11</u>	7 North	2 West
_____	_____	7 North	2 West
_____	_____	7 North	2 West
_____	_____	7 North	2 West

The Northwest corner of this claim is approximately 836 feet West and 2296 feet North of the surveyed southwest corner of Section 12, Township 7 North, Range 2 West, Gila and Salt River Meridian.

DATED AND POSTED on the ground this 15th day of December, 2019.

Curt Barlow Agent for: Bitter Creek Exploration Inc.
8825 N. 23rd Ave., Ste 100
Phoenix, Arizona 85021

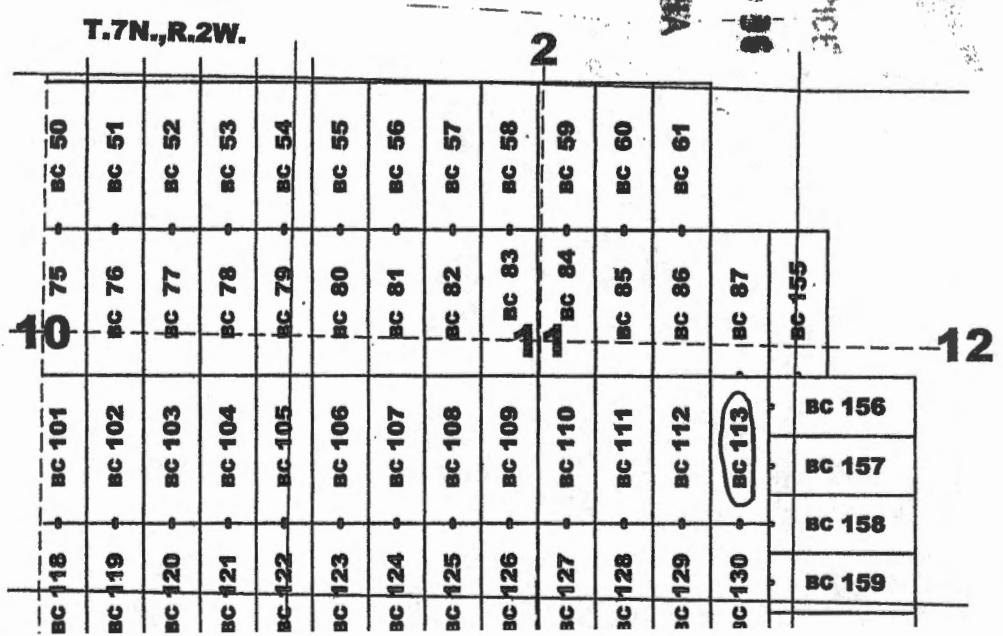
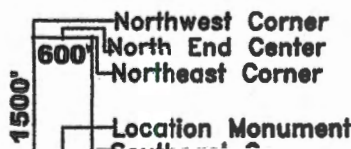
RECEIVED
 GILMAZ STATE OFFICE
 2019 JAN 21 P 3 36
 PHOENIX, ARIZONA

Claim Map for BC Lode Claim

Scale 1" = 2000'
1:24000

Location Monuments
10' from end lines
unless noted on map.

Typical Claim



AM

Recording requested by:
Bitter Creek Exploration Inc.

When recorded return to:
Tim Marsh
4750 N. Bonanza Avenue
Tucson, AZ 85749

LOCATION NOTICE FOR LODE MINING CLAIM

NOTICE IS HEREBY GIVEN that the BC 114 lode mining claim has been located by Bitter Creek Exploration Inc., whose current mailing address is 8825 N 23rd Avenue, Suite 100, Phoenix, Arizona 85021. The general course of this claim is north - south and it is situated in Yavapai County, Arizona. This claim is 1500 feet in length and 600 feet in width. This claim runs from the location monument on which this location notice is posted approximately 1490 feet in a northerly direction to the north end line and 10 feet in a southerly direction to the south end line. This claim is marked by six monuments, one at each corner and one at the center of each end line of the claim.

The location monument on which this notice is posted is situated within Section 15, Township 7 North, Range 2 West, Gila and Salt River Meridian, Arizona, and this claim occupies the following Quarter Section(s), Section(s), Township(s), and Range(s):

Quarter Section	Section	Township	Range
<u>SW</u>	<u>10</u>	7 North	2 West
<u>NW</u>	<u>15</u>	7 North	2 West
_____	_____	7 North	2 West
_____	_____	7 North	2 West

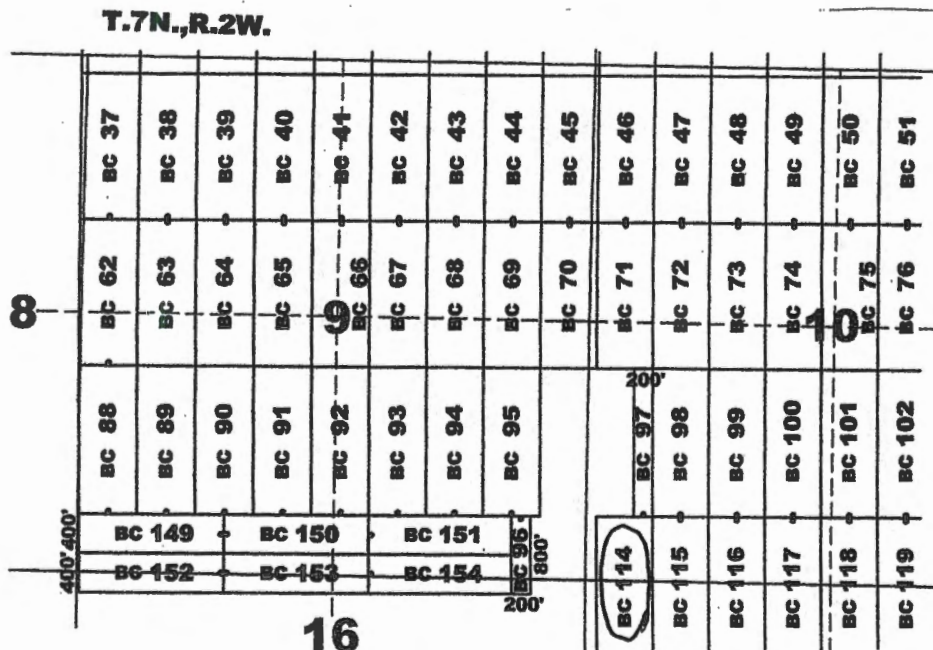
The Northwest corner of this claim is approximately 10436 feet West and 796 feet North of the surveyed southwest corner of Section 12, Township 7 North, Range 2 West, Gila and Salt River Meridian.

DATED AND POSTED on the ground this 12th day of December, 2019.

Curtis Barlow Agent for: Bitter Creek Exploration Inc.
8825 N. 23rd Ave., Ste 100
Phoenix, Arizona 85021

RECEIVED
 GILIA STATE OFFICE
 2020 JUN 21 P 3:38
 PHOENIX, ARIZONA

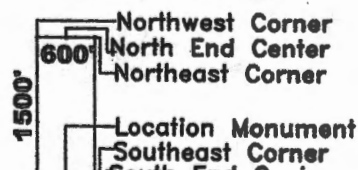
Claim Map for BC Lode Claim



Location Monuments
10' from end lines
unless noted on map.

BC 149-154: 400'x1500'
BC 96: 200'x800'
BC 97: 200'x1500'

Typical Claim



ANCL45902

Recording requested by:
Bitter Creek Exploration Inc.

When recorded return to:
Tim Marsh
4750 N. Bonanza Avenue
Tucson, AZ 85749

LOCATION NOTICE FOR LODE MINING CLAIM

NOTICE IS HEREBY GIVEN that the BC 115 lode mining claim has been located by Bitter Creek Exploration Inc., whose current mailing address is 8825 N 23rd Avenue, Suite 100, Phoenix, Arizona 85021. The general course of this claim is north - south and it is situated in Yavapai County, Arizona. This claim is 1500 feet in length and 600 feet in width. This claim runs from the location monument on which this location notice is posted approximately 10 feet in a northerly direction to the north end line and 1490 feet in a southerly direction to the south end line. This claim is marked by six monuments, one at each corner and one at the center of each end line of the claim.

The location monument on which this notice is posted is situated within Section 10, Township 7 North, Range 2 West, Gila and Salt River Meridian, Arizona, and this claim occupies the following Quarter Section(s), Section(s), Township(s), and Range(s):

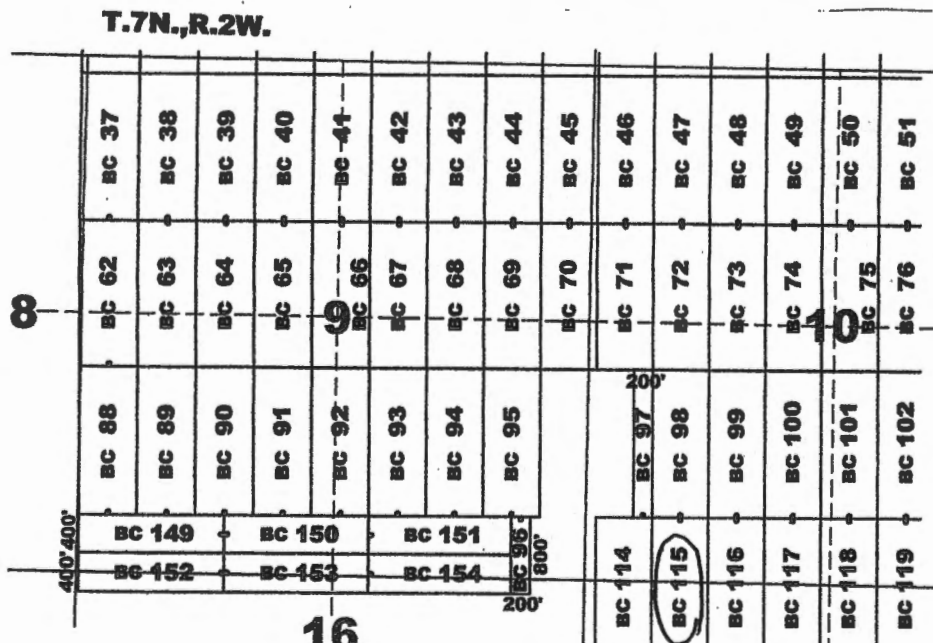
Quarter Section	Section	Township	Range
<u>SW</u>	<u>10</u>	7 North	2 West
<u>NW</u>	<u>15</u>	7 North	2 West
_____	_____	7 North	2 West
_____	_____	7 North	2 West

The Northwest corner of this claim is approximately 9836 feet West and 796 feet North of the surveyed southwest corner of Section 12, Township 7 North, Range 2 West, Gila and Salt River Meridian.

DATED AND POSTED on the ground this 12th day of December, 2019.

Curtis Barlow Agent for: Bitter Creek Exploration Inc.
Curtis Barlow 8825 N. 23rd Ave., Ste 100
Phoenix, Arizona 85021

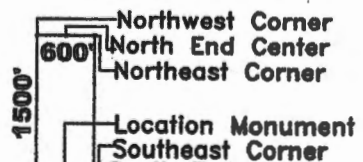
Claim Map for BC Lode Claim



Location Monuments
10' from end lines
unless noted on map.

BC 149-154: 400'x1500'
BC 96: 200'x800'
BC 97: 200'x1500'

Typical Claim



RECEIVED
 DENVER STATE OFFICE
 2020 JAN 21 P 3 33
 PHOENIX, ARIZONA

AMC459024

Recording requested by:
Bitter Creek Exploration Inc.

When recorded return to:
Tim Marsh
4750 N. Bonanza Avenue
Tucson, AZ 85749

LOCATION NOTICE FOR LODE MINING CLAIM

NOTICE IS HEREBY GIVEN that the BC 116 lode mining claim has been located by Bitter Creek Exploration Inc., whose current mailing address is 8825 N 23rd Avenue, Suite 100, Phoenix, Arizona 85021. The general course of this claim is north - south and it is situated in Yavapai County, Arizona. This claim is 1500 feet in length and 600 feet in width. This claim runs from the location monument on which this location notice is posted approximately 10 feet in a northerly direction to the north end line and 1490 feet in a southerly direction to the south end line. This claim is marked by six monuments, one at each corner and one at the center of each end line of the claim.

The location monument on which this notice is posted is situated within Section 10, Township 7 North, Range 2 West, Gila and Salt River Meridian, Arizona, and this claim occupies the following Quarter Section(s), Section(s), Township(s), and Range(s):

Quarter Section	Section	Township	Range
<u>SW</u>	<u>10</u>	7 North	2 West
<u>NW</u>	<u>15</u>	7 North	2 West
_____	_____	7 North	2 West
_____	_____	7 North	2 West

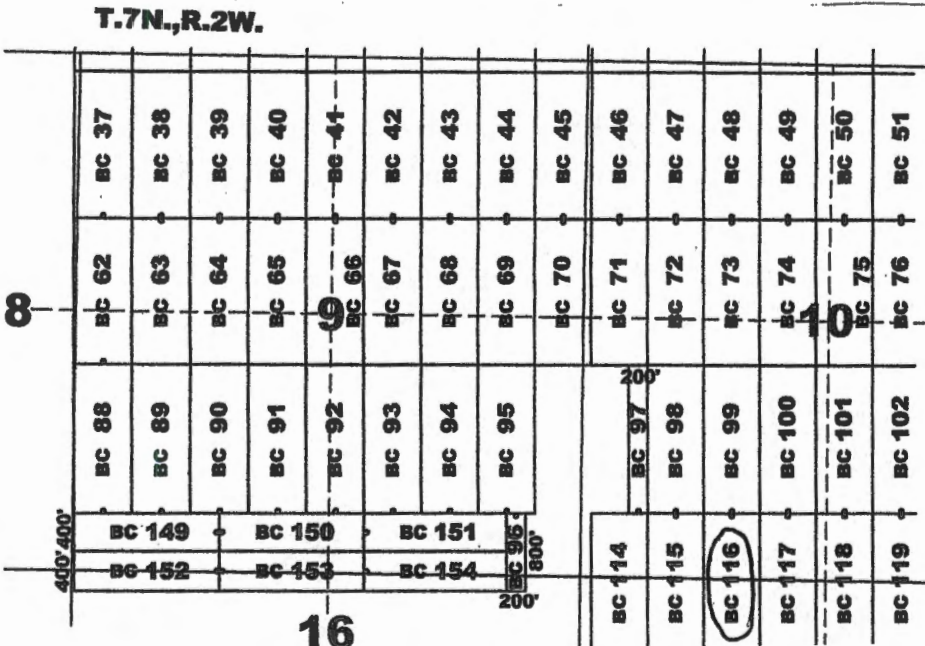
The Northwest corner of this claim is approximately 9236 feet West and 796 feet North of the surveyed southwest corner of Section 12, Township 7 North, Range 2 West, Gila and Salt River Meridian.

DATED AND POSTED on the ground this 12th day of December, 2019.

Curtis Barlow Agent for: Bitter Creek Exploration Inc.
8825 N. 23rd Ave., Ste 100
Phoenix, Arizona 85021

RECEIVED
 DE WAZ STATE OFFICE
 2019 JAN 21 P 3 36
 PHOENIX, ARIZONA

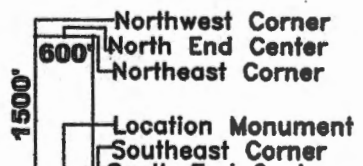
Claim Map for BC Lode Claim



Location Monuments
10' from end lines
unless noted on map.

BC 149-154: 400'x1500'
BC 96: 200'x800'
BC 97: 200'x1500'

Typical Claim



AN0459025

Recording requested by:
Bitter Creek Exploration Inc.

When recorded return to:
Tim Marsh
4750 N. Bonanza Avenue
Tucson, AZ 85749

LOCATION NOTICE FOR LODE MINING CLAIM

NOTICE IS HEREBY GIVEN that the BC 117 lode mining claim has been located by Bitter Creek Exploration Inc., whose current mailing address is 8825 N 23rd Avenue, Suite 100, Phoenix, Arizona 85021. The general course of this claim is north - south and it is situated in Yavapai County, Arizona. This claim is 1500 feet in length and 600 feet in width. This claim runs from the location monument on which this location notice is posted approximately 10 feet in a northerly direction to the north end line and 1490 feet in a southerly direction to the south end line. This claim is marked by six monuments, one at each corner and one at the center of each end line of the claim.

The location monument on which this notice is posted is situated within Section 10, Township 7 North, Range 2 West, Gila and Salt River Meridian, Arizona, and this claim occupies the following Quarter Section(s), Section(s), Township(s), and Range(s):

Quarter Section	Section	Township	Range
<u>SW</u>	<u>10</u>	7 North	2 West
<u>NW</u>	<u>15</u>	7 North	2 West
_____	_____	7 North	2 West
_____	_____	7 North	2 West

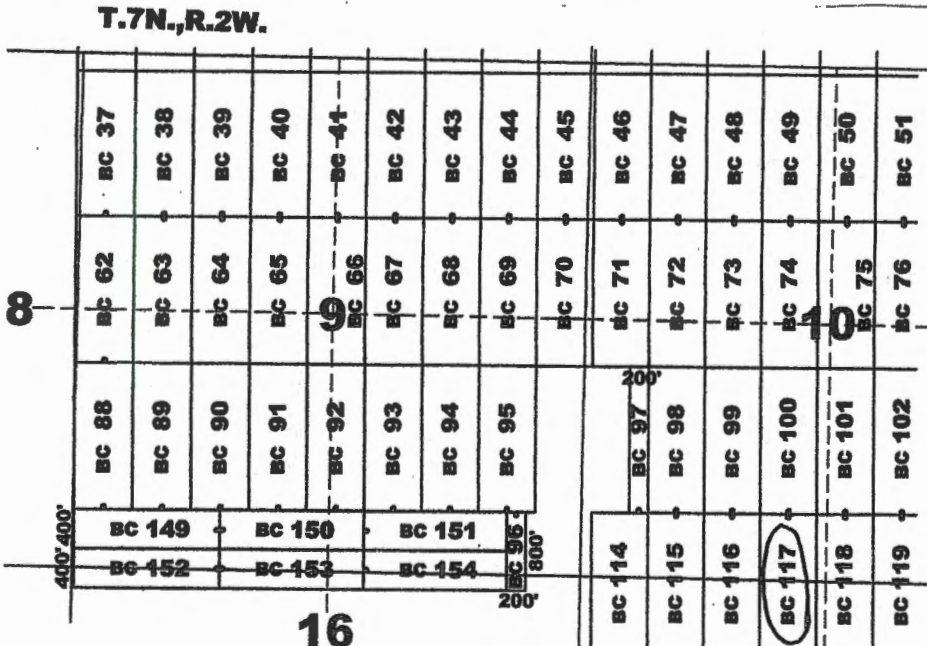
The Northwest corner of this claim is approximately 8636 feet West and 796 feet North of the surveyed southwest corner of Section 12, Township 7 North, Range 2 West, Gila and Salt River Meridian.

DATED AND POSTED on the ground this 20th day of December, 2019.

Curt Barlow Agent for: Bitter Creek Exploration Inc.
Curtis Barlow 8825 N. 23rd Ave., Ste 100
Phoenix, Arizona 85021

RECEIVED
 BUREAU OF STATE OFFICE
 2020 JAN 21 P 3 35
 PHOENIX, ARIZONA

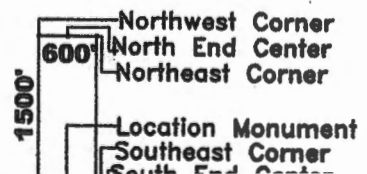
Claim Map for BC Lode Claim



Location Monuments
10' from end lines
unless noted on map.

BC 149-154: 400'x1500'
BC 96: 200'x800'
BC 97: 200'x1500'

Typical Claim



AN C 459026

Recording requested by:
Bitter Creek Exploration Inc.

When recorded return to:
Tim Marsh
4750 N. Bonanza Avenue
Tucson, AZ 85749

LOCATION NOTICE FOR LODE MINING CLAIM

NOTICE IS HEREBY GIVEN that the BC 118 lode mining claim has been located by Bitter Creek Exploration Inc., whose current mailing address is 8825 N 23rd Avenue, Suite 100, Phoenix, Arizona 85021. The general course of this claim is north - south and it is situated in Yavapai County, Arizona. This claim is 1500 feet in length and 600 feet in width. This claim runs from the location monument on which this location notice is posted approximately 10 feet in a northerly direction to the north end line and 1490 feet in a southerly direction to the south end line. This claim is marked by six monuments, one at each corner and one at the center of each end line of the claim.

The location monument on which this notice is posted is situated within Section 10, Township 7 North, Range 2 West, Gila and Salt River Meridian, Arizona, and this claim occupies the following Quarter Section(s), Section(s), Township(s), and Range(s):

Quarter Section	Section	Township	Range
<u>SW</u>	<u>10</u>	7 North	2 West
<u>SE</u>	<u>10</u>	7 North	2 West
<u>NW</u>	<u>15</u>	7 North	2 West
<u>NE</u>	<u>15</u>	7 North	2 West

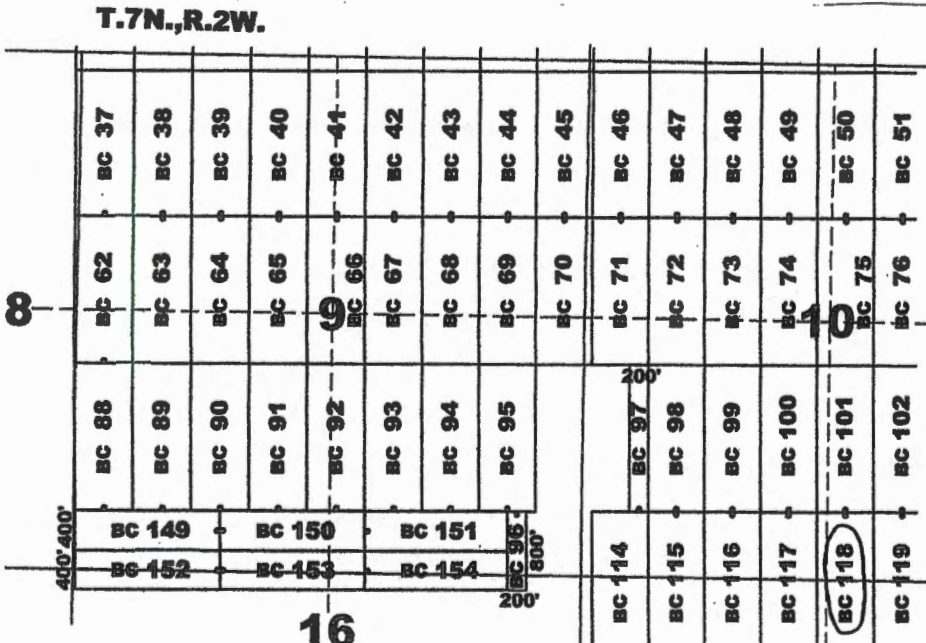
The Northwest corner of this claim is approximately 8036 feet West and 796 feet North of the surveyed southwest corner of Section 12, Township 7 North, Range 2 West, Gila and Salt River Meridian.

DATED AND POSTED on the ground this 20th day of December, 2019.

Curtis Barlow
Curtis Barlow

Agent for: Bitter Creek Exploration Inc.
8825 N. 23rd Ave., Ste 100
Phoenix, Arizona 85021

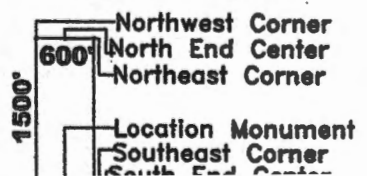
Claim Map for BC Lode Claim



Location Monuments
10' from end lines
unless noted on map.

BC 149-154: 400'x1500'
BC 96: 200'x800'
BC 97: 200'x1500'

Typical Claim



RECEIVED
 BLM & STATE OFFICE
 PHOENIX, ARIZONA
 2019 JAN 21 P 3 38

AN C 459027

Recording requested by:
Bitter Creek Exploration Inc.

When recorded return to:
Tim Marsh
4750 N. Bonanza Avenue
Tucson, AZ 85749

LOCATION NOTICE FOR LODE MINING CLAIM

NOTICE IS HEREBY GIVEN that the BC 119 lode mining claim has been located by Bitter Creek Exploration Inc., whose current mailing address is 8825 N 23rd Avenue, Suite 100, Phoenix, Arizona 85021. The general course of this claim is north - south and it is situated in Yavapai County, Arizona. This claim is 1500 feet in length and 600 feet in width. This claim runs from the location monument on which this location notice is posted approximately 10 feet in a northerly direction to the north end line and 1490 feet in a southerly direction to the south end line. This claim is marked by six monuments, one at each corner and one at the center of each end line of the claim.

The location monument on which this notice is posted is situated within Section 10, Township 7 North, Range 2 West, Gila and Salt River Meridian, Arizona, and this claim occupies the following Quarter Section(s), Section(s), Township(s), and Range(s):

Quarter Section	Section	Township	Range
<u>SE</u>	<u>10</u>	7 North	2 West
<u>NE</u>	<u>15</u>	7 North	2 West
_____	_____	7 North	2 West
_____	_____	7 North	2 West

The Northwest corner of this claim is approximately 7436 feet West and 796 feet North of the surveyed southwest corner of Section 12, Township 7 North, Range 2 West, Gila and Salt River Meridian.

DATED AND POSTED on the ground this 20th day of December, 2019.

Curt Barlow Agent for: Bitter Creek Exploration Inc.
Curtis Barlow 8825 N. 23rd Ave., Ste 100
Phoenix, Arizona 85021

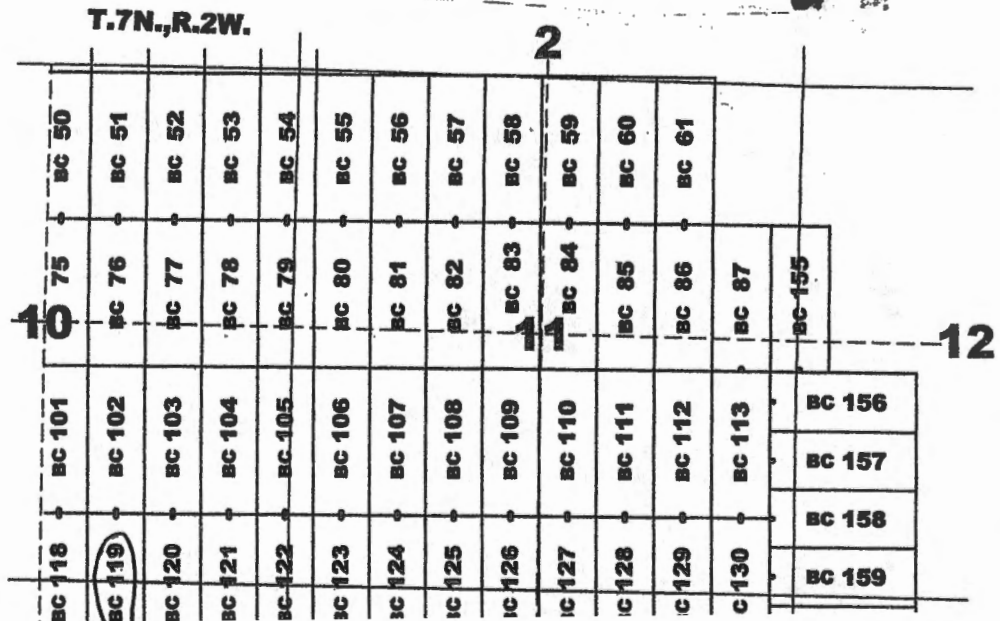
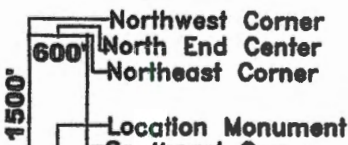
RECEIVED
 CLIMATE STATE OFFICE
 2020 JAN 21 P 3:35
 PHOENIX, ARIZONA

Claim Map for BC Lode Claim

Scale 1" = 2000'
1:24000

Location Monuments
10' from end lines
unless noted on map.

Typical Claim



AMC4590

Recording requested by:
Bitter Creek Exploration Inc.

When recorded return to:
Tim Marsh
4750 N. Bonanza Avenue
Tucson, AZ 85749

LOCATION NOTICE FOR LODE MINING CLAIM

NOTICE IS HEREBY GIVEN that the BC 120 lode mining claim has been located by Bitter Creek Exploration Inc., whose current mailing address is 8825 N 23rd Avenue, Suite 100, Phoenix, Arizona 85021. The general course of this claim is north - south and it is situated in Yavapai County, Arizona. This claim is 1500 feet in length and 600 feet in width. This claim runs from the location monument on which this location notice is posted approximately 10 feet in a northerly direction to the north end line and 1490 feet in a southerly direction to the south end line. This claim is marked by six monuments, one at each corner and one at the center of each end line of the claim.

The location monument on which this notice is posted is situated within Section 10, Township 7 North, Range 2 West, Gila and Salt River Meridian, Arizona, and this claim occupies the following Quarter Section(s), Section(s), Township(s), and Range(s):

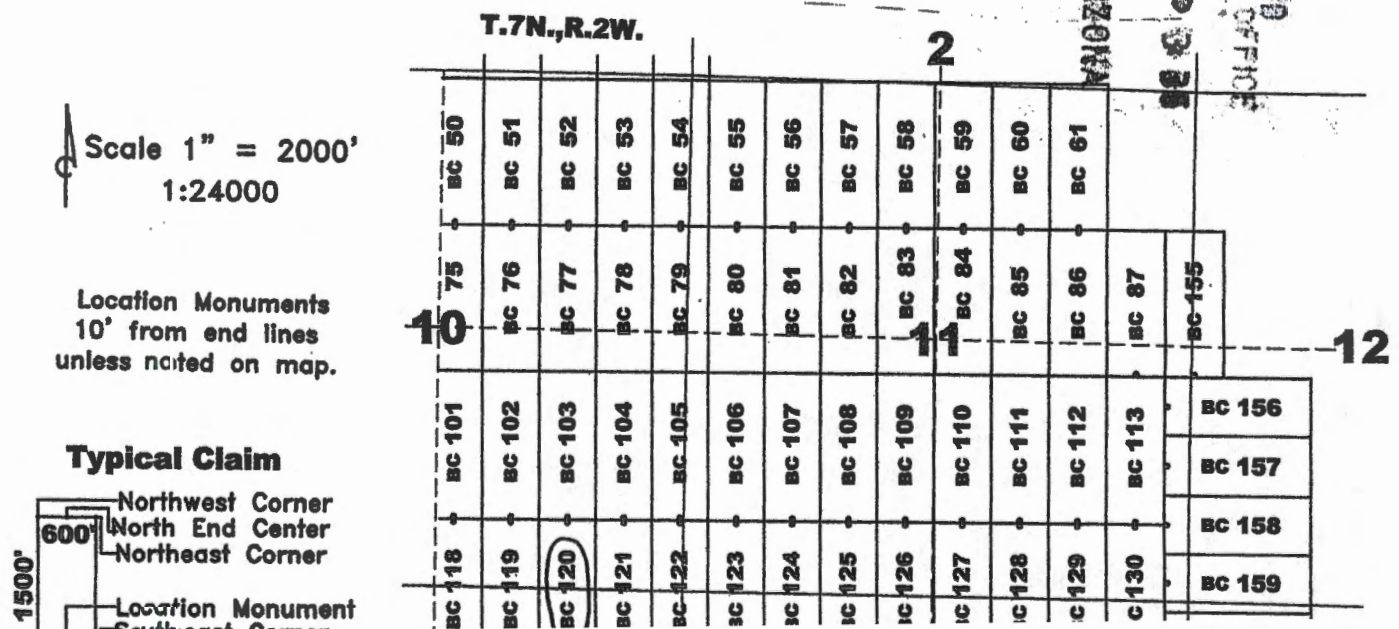
Quarter Section	Section	Township	Range
<u>SE</u>	<u>10</u>	7 North	2 West
<u>NE</u>	<u>15</u>	7 North	2 West
_____	_____	7 North	2 West
_____	_____	7 North	2 West

The Northwest corner of this claim is approximately 6836 feet West and 796 feet North of the surveyed southwest corner of Section 12, Township 7 North, Range 2 West, Gila and Salt River Meridian.

DATED AND POSTED on the ground this 20th day of December, 2019.

Curt Barlow Agent for: Bitter Creek Exploration Inc.
Curtis Barlow 8825 N. 23rd Ave., Ste 100
Phoenix, Arizona 85021

Claim Map for BC Lode Claim



Recording requested by:
Bitter Creek Exploration Inc.

When recorded return to:
Tim Marsh
4750 N. Bonanza Avenue
Tucson, AZ 85749

LOCATION NOTICE FOR LODE MINING CLAIM

NOTICE IS HEREBY GIVEN that the BC 121 lode mining claim has been located by Bitter Creek Exploration Inc., whose current mailing address is 8825 N 23rd Avenue, Suite 100, Phoenix, Arizona 85021. The general course of this claim is north - south and it is situated in Yavapai County, Arizona. This claim is 1500 feet in length and 600 feet in width. This claim runs from the location monument on which this location notice is posted approximately 10 feet in a northerly direction to the north end line and 1490 feet in a southerly direction to the south end line. This claim is marked by six monuments, one at each corner and one at the center of each end line of the claim.

The location monument on which this notice is posted is situated within Section 10, Township 7 North, Range 2 West, Gila and Salt River Meridian, Arizona, and this claim occupies the following Quarter Section(s), Section(s), Township(s), and Range(s):

Quarter Section	Section	Township	Range
<u>SE</u>	<u>10</u>	7 North	2 West
<u>SW</u>	<u>15</u>	7 North	2 West
_____	_____	7 North	2 West
_____	_____	7 North	2 West

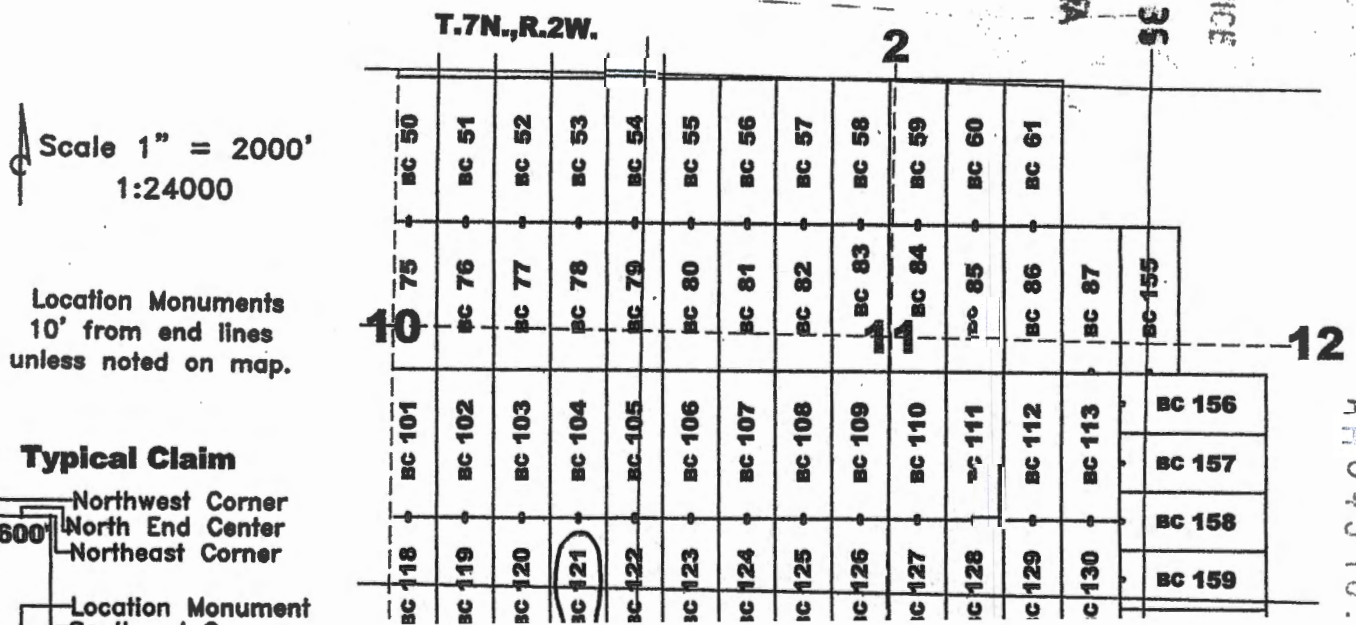
The Northwest corner of this claim is approximately 6236 feet West and 796 feet North of the surveyed southwest corner of Section 12, Township 7 North, Range 2 West, Gila and Salt River Meridian.

DATED AND POSTED on the ground this 20th day of December, 2019.

Curt Barlow Agent for: Bitter Creek Exploration Inc.
8825 N. 23rd Ave., Ste 100
Phoenix, Arizona 85021

RECEIVED
BLM AT STATE OFFICE
2019 JAN 21 P 3:35
PHOENIX, ARIZONA

Claim Map for BC Lode Claim



AMC 4590

Recording requested by:
Bitter Creek Exploration Inc.

When recorded return to:
Tim Marsh
4750 N. Bonanza Avenue
Tucson, AZ 85749

LOCATION NOTICE FOR LODE MINING CLAIM

NOTICE IS HEREBY GIVEN that the BC 122 lode mining claim has been located by Bitter Creek Exploration Inc., whose current mailing address is 8825 N 23rd Avenue, Suite 100, Phoenix, Arizona 85021. The general course of this claim is north - south and it is situated in Yavapai County, Arizona. This claim is 1500 feet in length and 600 feet in width. This claim runs from the location monument on which this location notice is posted approximately 10 feet in a northerly direction to the north end line and 1490 feet in a southerly direction to the south end line. This claim is marked by six monuments, one at each corner and one at the center of each end line of the claim.

The location monument on which this notice is posted is situated within Section 10, Township 7 North, Range 2 West, Gila and Salt River Meridian, Arizona, and this claim occupies the following Quarter Section(s), Section(s), Township(s), and Range(s):

Quarter Section	Section	Township	Range
<u>SE</u>	<u>10</u>	7 North	2 West
<u>SW</u>	<u>11</u>	7 North	2 West
<u>NE</u>	<u>15</u>	7 North	2 West
<u>NW</u>	<u>14</u>	7 North	2 West

The Northwest corner of this claim is approximately 5636 feet West and 796 feet North of the surveyed southwest corner of Section 12, Township 7 North, Range 2 West, Gila and Salt River Meridian.

DATED AND POSTED on the ground this 20th day of December, 2019.


Curtis Barlow

Agent for: Bitter Creek Exploration Inc.
8825 N. 23rd Ave., Ste 100
Phoenix, Arizona 85021

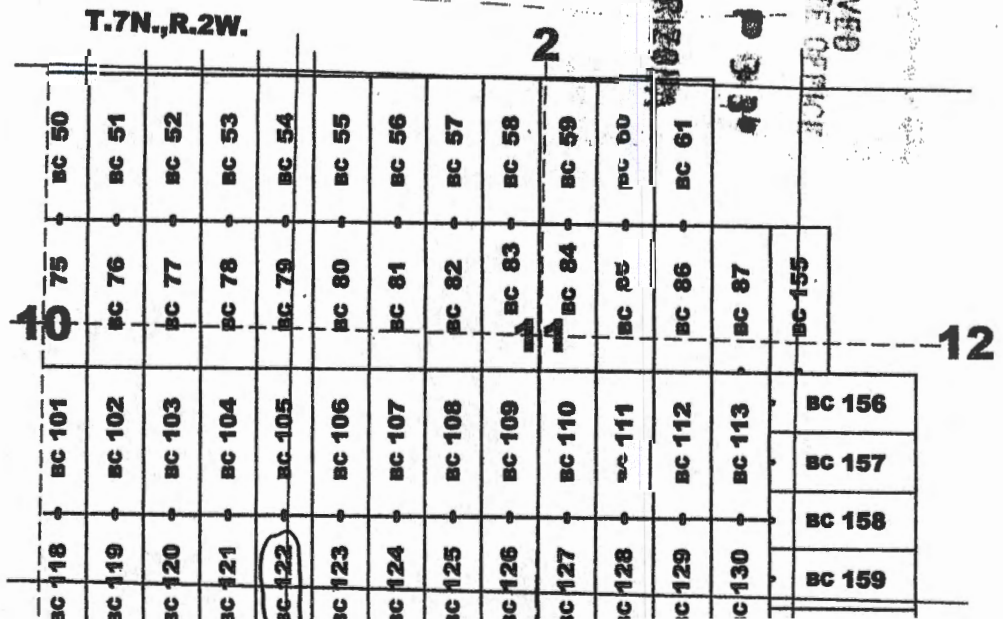
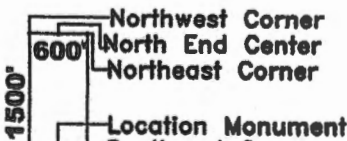
Claim Map for BC Lode Claim

RECEIVED
 BLM-AZ STATE OFFICE
 2020 JAN 21 10 33 AM
 PHOENIX, ARIZONA

Scale 1" = 2000'
1:24000

Location Monuments
10' from end lines
unless noted on map.

Typical Claim



AMC 459

Recording requested by:
Bitter Creek Exploration Inc.

When recorded return to:
Tim Marsh
4750 N. Bonanza Avenue
Tucson, AZ 85749

LOCATION NOTICE FOR LODE MINING CLAIM


NOTICE IS HEREBY GIVEN that the BC 123 lode mining claim has been located by Bitter Creek Exploration Inc., whose current mailing address is 8825 N 23rd Avenue, Suite 100, Phoenix, Arizona 85021. The general course of this claim is north - south and it is situated in Yavapai County, Arizona. This claim is 1500 feet in length and 600 feet in width. This claim runs from the location monument on which this location notice is posted approximately 10 feet in a northerly direction to the north end line and 1490 feet in a southerly direction to the south end line. This claim is marked by six monuments, one at each corner and one at the center of each end line of the claim.

The location monument on which this notice is posted is situated within Section 11, Township 7 North, Range 2 West, Gila and Salt River Meridian, Arizona, and this claim occupies the following Quarter Section(s), Section(s), Township(s), and Range(s):

Quarter Section	Section	Township	Range
<u>SW</u>	<u>11</u>	7 North	2 West
<u>NW</u>	<u>14</u>	7 North	2 West
_____	_____	7 North	2 West
_____	_____	7 North	2 West

The Northwest corner of this claim is approximately 5036 feet West and 796 feet North of the surveyed southwest corner of Section 12, Township 7 North, Range 2 West, Gila and Salt River Meridian.

DATED AND POSTED on the ground this 20th day of December, 2019.


Curtis Barlow

Agent for: Bitter Creek Exploration Inc.
8825 N. 23rd Ave., Ste 100
Phoenix, Arizona 85021

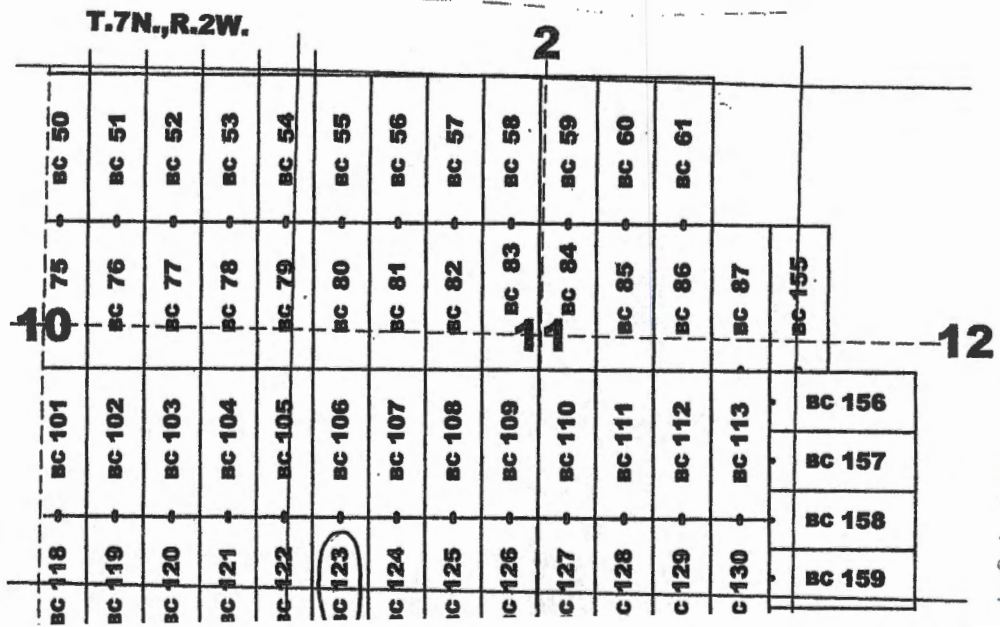
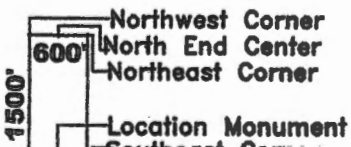
RECEIVED
 BEHAVIOR STATE OFFICE
 2019 JAN 21 P 3 30
 PHOENIX, ARIZONA

Claim Map for BC Lode Claim

Scale 1" = 2000'
1:24000

Location Monuments
10' from end lines
unless noted on map.

Typical Claim



AN0459

Recording requested by:
Bitter Creek Exploration Inc.

When recorded return to:
Tim Marsh
4750 N. Bonanza Avenue
Tucson, AZ 85749

LOCATION NOTICE FOR LODE MINING CLAIM

NOTICE IS HEREBY GIVEN that the BC 124 lode mining claim has been located by Bitter Creek Exploration Inc., whose current mailing address is 8825 N 23rd Avenue, Suite 100, Phoenix, Arizona 85021. The general course of this claim is north - south and it is situated in Yavapai County, Arizona. This claim is 1500 feet in length and 600 feet in width. This claim runs from the location monument on which this location notice is posted approximately 10 feet in a northerly direction to the north end line and 1490 feet in a southerly direction to the south end line. This claim is marked by six monuments, one at each corner and one at the center of each end line of the claim.

The location monument on which this notice is posted is situated within Section 11, Township 7 North, Range 2 West, Gila and Salt River Meridian, Arizona, and this claim occupies the following Quarter Section(s), Section(s), Township(s), and Range(s):

Quarter Section	Section	Township	Range
<u>SW</u>	<u>11</u>	7 North	2 West
<u>NW</u>	<u>14</u>	7 North	2 West
_____	_____	7 North	2 West
_____	_____	7 North	2 West

The Northwest corner of this claim is approximately 4436 feet West and 796 feet North of the surveyed southwest corner of Section 12, Township 7 North, Range 2 West, Gila and Salt River Meridian.

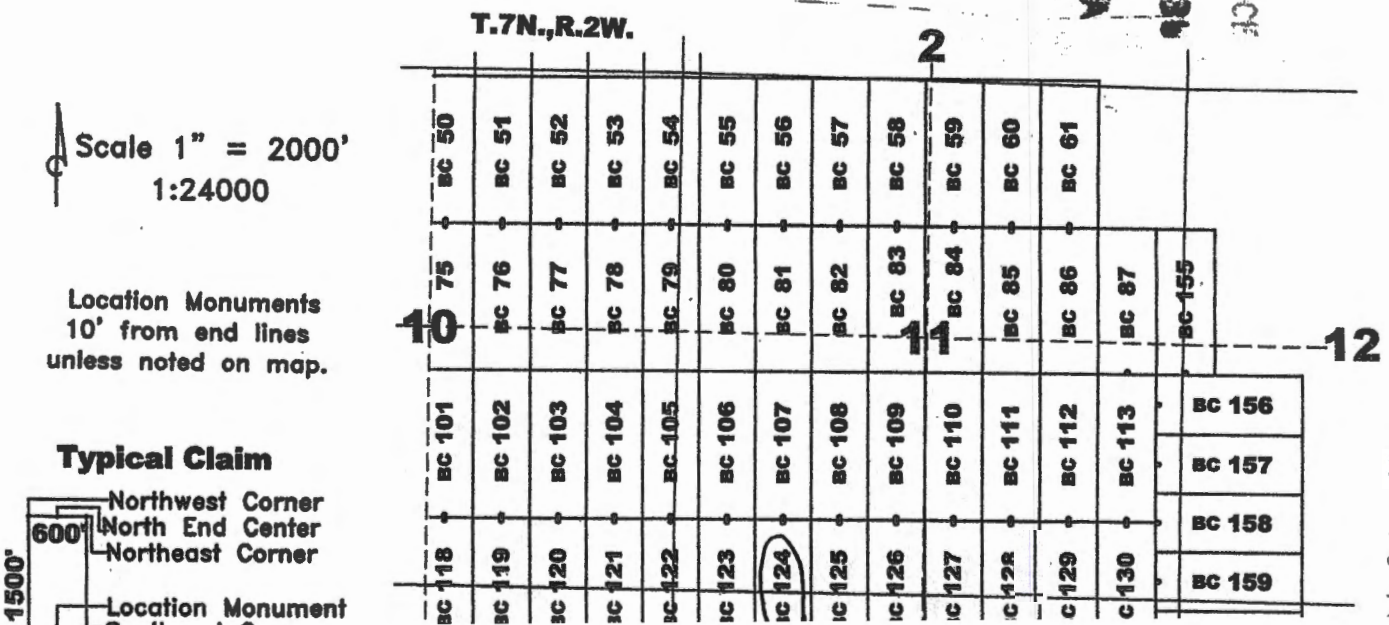
DATED AND POSTED on the ground this 20th day of December, 2019.


Curtis Barlow

Agent for: Bitter Creek Exploration Inc.
8825 N. 23rd Ave., Ste 100
Phoenix, Arizona 85021

RECEIVED
 BLM AZ STATE OFFICE
 2019 JAN 21 P 3 36
 PHOENIX, ARIZONA

Claim Map for BC Lode Claim



Recording requested by:
Bitter Creek Exploration Inc.

When recorded return to:
Tim Marsh
4750 N. Bonanza Avenue
Tucson, AZ 85749

LOCATION NOTICE FOR LODE MINING CLAIM

NOTICE IS HEREBY GIVEN that the BC 125 lode mining claim has been located by Bitter Creek Exploration Inc., whose current mailing address is 8825 N 23rd Avenue, Suite 100, Phoenix, Arizona 85021. The general course of this claim is north - south and it is situated in Yavapai County, Arizona. This claim is 1500 feet in length and 600 feet in width. This claim runs from the location monument on which this location notice is posted approximately 10 feet in a northerly direction to the north end line and 1490 feet in a southerly direction to the south end line. This claim is marked by six monuments, one at each corner and one at the center of each end line of the claim.

The location monument on which this notice is posted is situated within Section 11, Township 7 North, Range 2 West, Gila and Salt River Meridian, Arizona, and this claim occupies the following Quarter Section(s), Section(s), Township(s), and Range(s):

Quarter Section	Section	Township	Range
<u>SW</u>	<u>11</u>	7 North	2 West
<u>NW</u>	<u>14</u>	7 North	2 West
_____	_____	7 North	2 West
_____	_____	7 North	2 West

The Northwest corner of this claim is approximately 3836 feet West and 796 feet North of the surveyed southwest corner of Section 12, Township 7 North, Range 2 West, Gila and Salt River Meridian.

DATED AND POSTED on the ground this 20th day of December, 2019.

Curtis Barlow Agent for: Bitter Creek Exploration Inc.
8825 N. 23rd Ave., Ste 100
Phoenix, Arizona 85021

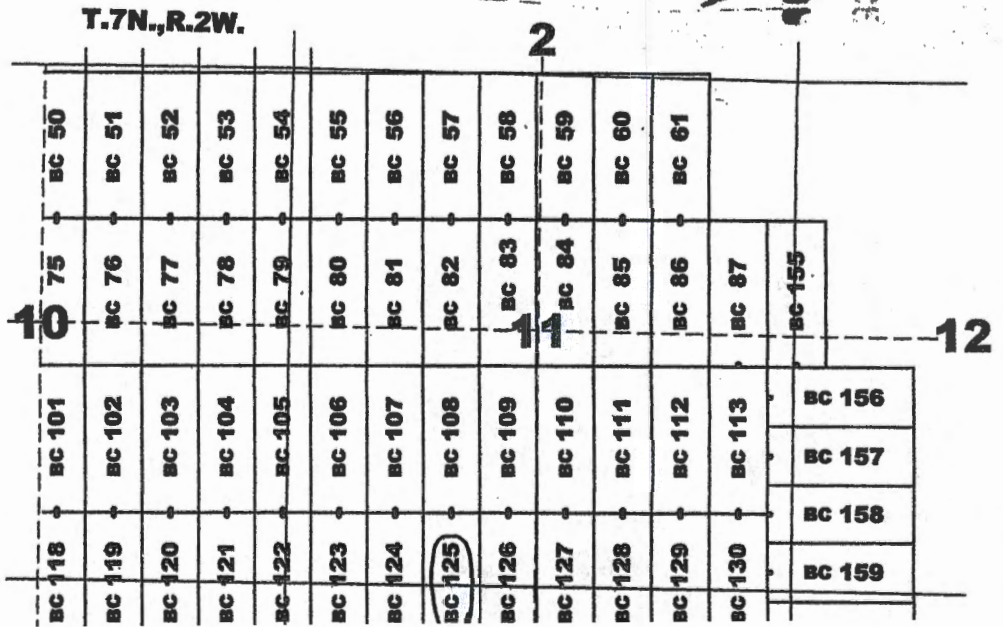
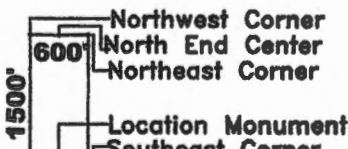
RECEIVED
 BLM-AZ STATE OFFICE
 PHOENIX, ARIZONA
 2020 JAN 21 P 2 35

Claim Map for BC Lode Claim

Scale 1" = 2000'
1:24000

Location Monuments
10' from end lines
unless noted on map.

Typical Claim



AHC4590

Recording requested by:
Bitter Creek Exploration Inc.

When recorded return to:
Tim Marsh
4750 N. Bonanza Avenue
Tucson, AZ 85749

LOCATION NOTICE FOR LODE MINING CLAIM

NOTICE IS HEREBY GIVEN that the BC 126 lode mining claim has been located by Bitter Creek Exploration Inc., whose current mailing address is 8825 N 23rd Avenue, Suite 100, Phoenix, Arizona 85021. The general course of this claim is north - south and it is situated in Yavapai County, Arizona. This claim is 1500 feet in length and 600 feet in width. This claim runs from the location monument on which this location notice is posted approximately 10 feet in a northerly direction to the north end line and 1490 feet in a southerly direction to the south end line. This claim is marked by six monuments, one at each corner and one at the center of each end line of the claim.

The location monument on which this notice is posted is situated within Section 11, Township 7 North, Range 2 West, Gila and Salt River Meridian, Arizona, and this claim occupies the following Quarter Section(s), Section(s), Township(s), and Range(s):

Quarter Section	Section	Township	Range
<u>SW</u>	<u>11</u>	7 North	2 West
<u>SE</u>	<u>11</u>	7 North	2 West
<u>NW</u>	<u>14</u>	7 North	2 West
<u>NE</u>	<u>14</u>	7 North	2 West

The Northwest corner of this claim is approximately 3236 feet West and 796 feet North of the surveyed southwest corner of Section 12, Township 7 North, Range 2 West, Gila and Salt River Meridian.

DATED AND POSTED on the ground this 20th day of December, 2019.

Curtis Barlow Agent for: Bitter Creek Exploration Inc.
8825 N. 23rd Ave., Ste 100
Phoenix, Arizona 85021

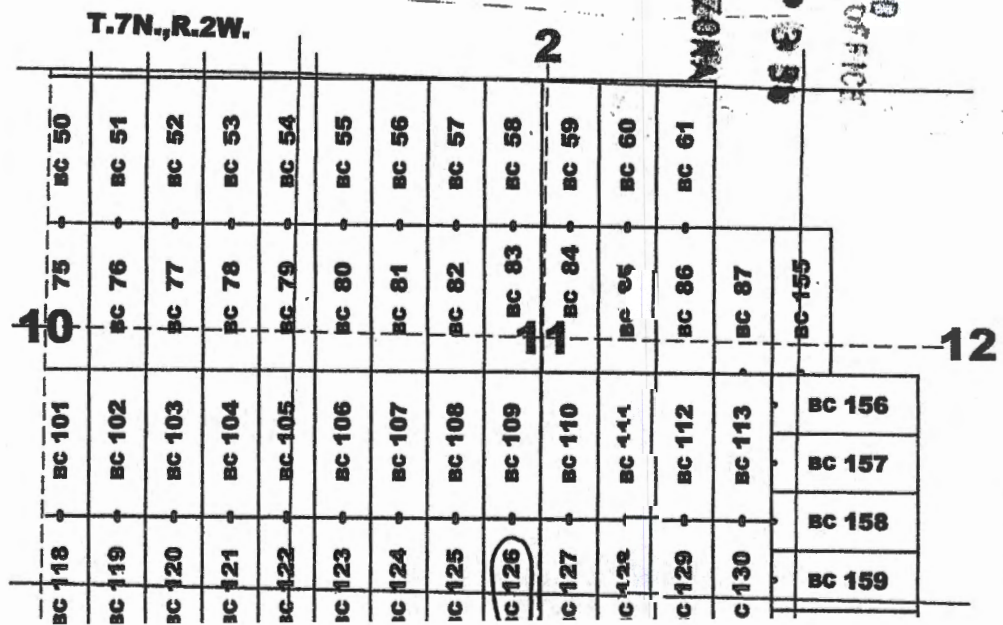
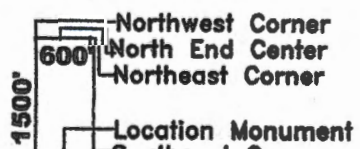
Claim Map for BC Lode Claim

RECEIVED
 DEPT. OF STATE OFFICE
 2019 JAN 21 P 3:58
 PHOENIX, ARIZONA

Scale 1" = 2000'
1:24000

Location Monuments
10' from end lines
unless noted on map.

Typical Claim



AMC45903

Recording requested by:
Bitter Creek Exploration Inc.

When recorded return to:
Tim Marsh
4750 N. Bonanza Avenue
Tucson, AZ 85749

LOCATION NOTICE FOR LODE MINING CLAIM

NOTICE IS HEREBY GIVEN that the BC 127 lode mining claim has been located by Bitter Creek Exploration Inc., whose current mailing address is 8825 N 23rd Avenue, Suite 100, Phoenix, Arizona 85021. The general course of this claim is north - south and it is situated in Yavapai County, Arizona. This claim is 1500 feet in length and 600 feet in width. This claim runs from the location monument on which this location notice is posted approximately 10 feet in a northerly direction to the north end line and 1490 feet in a southerly direction to the south end line. This claim is marked by six monuments, one at each corner and one at the center of each end line of the claim.

The location monument on which this notice is posted is situated within Section 11, Township 7 North, Range 2 West, Gila and Salt River Meridian, Arizona, and this claim occupies the following Quarter Section(s), Section(s), Township(s), and Range(s):

Quarter Section	Section	Township	Range
<u>SE</u>	<u>11</u>	7 North	2 West
<u>NE</u>	<u>14</u>	7 North	2 West
_____	_____	7 North	2 West
_____	_____	7 North	2 West

The Northwest corner of this claim is approximately 2636 feet West and 796 feet North of the surveyed southwest corner of Section 12, Township 7 North, Range 2 West, Gila and Salt River Meridian.

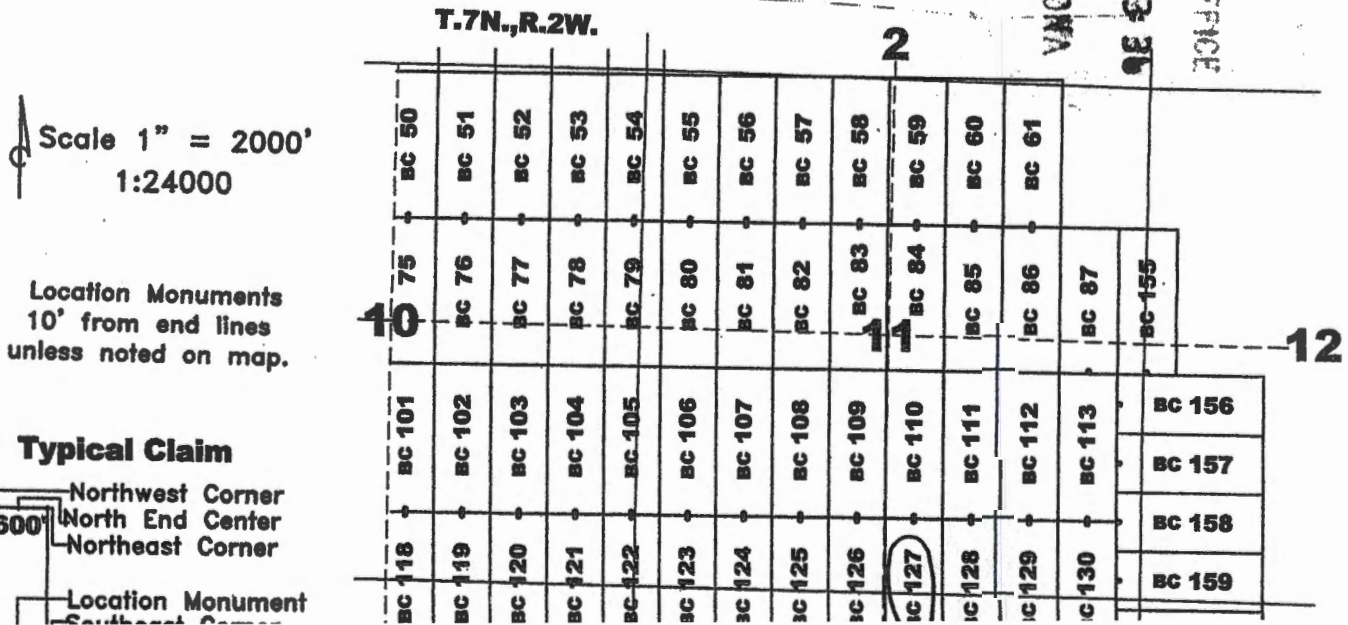
DATED AND POSTED on the ground this 15th day of December, 2019.

Curtis Barlow
Curtis Barlow

Agent for: Bitter Creek Exploration Inc.
8825 N. 23rd Ave., Ste 100
Phoenix, Arizona 85021

RECEIVED
 PLMAY STATE OFFICE
 2019 JAN 21 P 3 36
 PHOENIX, ARIZONA

Claim Map for BC Lode Claim



AMC4

Recording requested by:
Bitter Creek Exploration Inc.

When recorded return to:
Tim Marsh
4750 N. Bonanza Avenue
Tucson, AZ 85749

LOCATION NOTICE FOR LODE MINING CLAIM

NOTICE IS HEREBY GIVEN that the BC 128 lode mining claim has been located by Bitter Creek Exploration Inc., whose current mailing address is 8825 N 23rd Avenue, Suite 100, Phoenix, Arizona 85021. The general course of this claim is north - south and it is situated in Yavapai County, Arizona. This claim is 1500 feet in length and 600 feet in width. This claim runs from the location monument on which this location notice is posted approximately 10 feet in a northerly direction to the north end line and 1490 feet in a southerly direction to the south end line. This claim is marked by six monuments, one at each corner and one at the center of each end line of the claim.

The location monument on which this notice is posted is situated within Section 11, Township 7 North, Range 2 West, Gila and Salt River Meridian, Arizona, and this claim occupies the following Quarter Section(s), Section(s), Township(s), and Range(s):

Quarter Section	Section	Township	Range
<u>SE</u>	<u>11</u>	7 North	2 West
<u>NE</u>	<u>14</u>	7 North	2 West
_____	_____	7 North	2 West
_____	_____	7 North	2 West

The Northwest corner of this claim is approximately 2036 feet West and 796 feet North of the surveyed southwest corner of Section 12, Township 7 North, Range 2 West, Gila and Salt River Meridian.

DATED AND POSTED on the ground this 15th day of December, 2019.

Curtis Barlow
Curtis Barlow

Agent for: Bitter Creek Exploration Inc.
8825 N. 23rd Ave., Ste 100
Phoenix, Arizona 85021

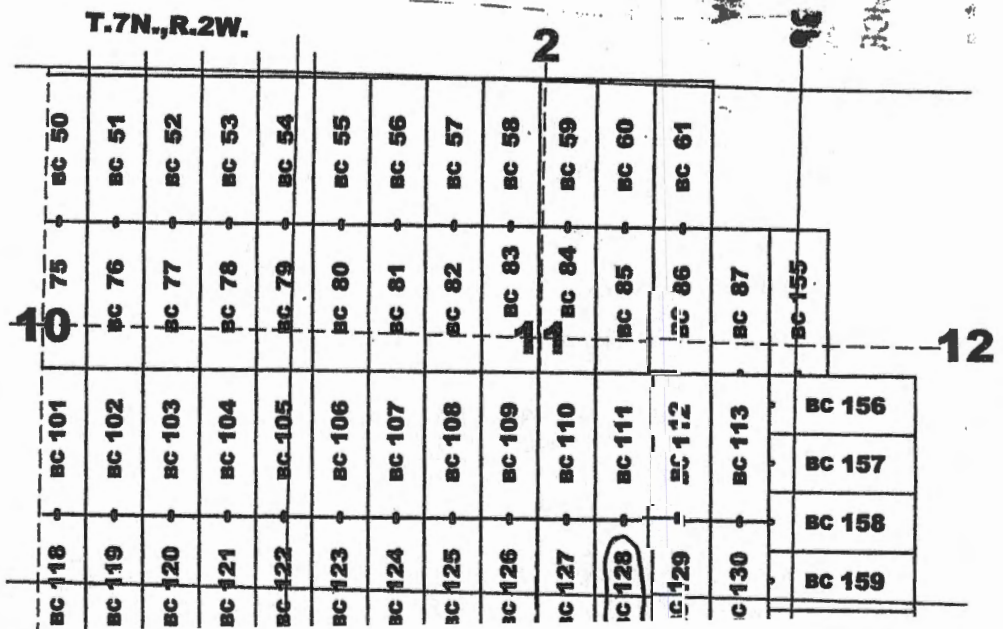
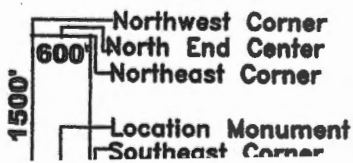
RECEIVED
 CLIMATE STATE OFFICE
 PHOENIX, ARIZONA
 JAN 21 10 33 AM

Claim Map for BC Lode Claim

Scale 1" = 2000'
1:24000

Location Monuments
10' from end lines
unless noted on map.

Typical Claim



AMC4591

Recording requested by:
Bitter Creek Exploration Inc.

When recorded return to:
Tim Marsh
4750 N. Bonanza Avenue
Tucson, AZ 85749

LOCATION NOTICE FOR LODE MINING CLAIM

NOTICE IS HEREBY GIVEN that the BC 129 lode mining claim has been located by Bitter Creek Exploration Inc., whose current mailing address is 8825 N 23rd Avenue, Suite 100, Phoenix, Arizona 85021. The general course of this claim is north - south and it is situated in Yavapai County, Arizona. This claim is 1500 feet in length and 600 feet in width. This claim runs from the location monument on which this location notice is posted approximately 10 feet in a northerly direction to the north end line and 1490 feet in a southerly direction to the south end line. This claim is marked by six monuments, one at each corner and one at the center of each end line of the claim.

The location monument on which this notice is posted is situated within Section 11, Township 7 North, Range 2 West, Gila and Salt River Meridian, Arizona, and this claim occupies the following Quarter Section(s), Section(s), Township(s), and Range(s):

Quarter Section	Section	Township	Range
<u>SE</u>	<u>11</u>	7 North	2 West
<u>NE</u>	<u>14</u>	7 North	2 West
_____	_____	7 North	2 West
_____	_____	7 North	2 West

The Northwest corner of this claim is approximately 1436 feet West and 796 feet North of the surveyed southwest corner of Section 12, Township 7 North, Range 2 West, Gila and Salt River Meridian.

DATED AND POSTED on the ground this 15th day of December, 2019.

Curtis Barlow Agent for: Bitter Creek Exploration Inc.
8825 N. 23rd Ave., Ste 100
Phoenix, Arizona 85021

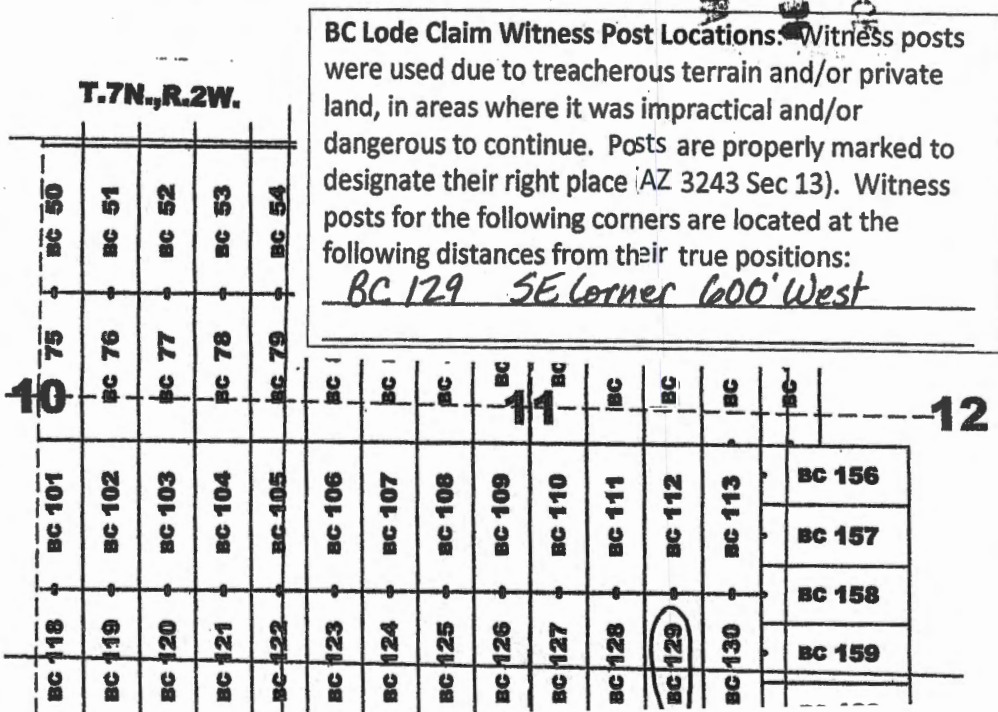
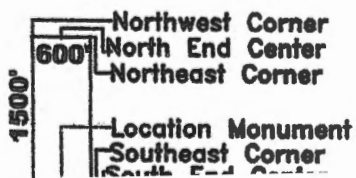
RECEIVED
 BLM ARIZONA STATE OFFICE
 700 JAN 21 P 3 30
 PHOENIX, ARIZONA

Claim Map for BC Lode Claim

Scale 1" = 2000'
1:24000

Location Monuments
10' from end lines
unless noted on map.

Typical Claim



AMC450

Recording requested by:
Bitter Creek Exploration Inc.

When recorded return to:
Tim Marsh
4750 N. Bonanza Avenue
Tucson, AZ 85749

LOCATION NOTICE FOR LODE MINING CLAIM

NOTICE IS HEREBY GIVEN that the BC 130 lode mining claim has been located by Bitter Creek Exploration Inc., whose current mailing address is 8825 N 23rd Avenue, Suite 100, Phoenix, Arizona 85021. The general course of this claim is north - south and it is situated in Yavapai County, Arizona. This claim is 1500 feet in length and 600 feet in width. This claim runs from the location monument on which this location notice is posted approximately 10 feet in a northerly direction to the north end line and 1490 feet in a southerly direction to the south end line. This claim is marked by six monuments, one at each corner and one at the center of each end line of the claim.

The location monument on which this notice is posted is situated within Section 11, Township 7 North, Range 2 West, Gila and Salt River Meridian, Arizona, and this claim occupies the following Quarter Section(s), Section(s), Township(s), and Range(s):

Quarter Section	Section	Township	Range
<u>SE</u>	<u>11</u>	7 North	2 West
<u>NE</u>	<u>14</u>	7 North	2 West
_____	_____	7 North	2 West
_____	_____	7 North	2 West

The Northwest corner of this claim is approximately 836 feet West and 796 feet North of the surveyed southwest corner of Section 12, Township 7 North, Range 2 West, Gila and Salt River Meridian.

DATED AND POSTED on the ground this 15th day of December, 2019.

Curt Barlow Agent for: Bitter Creek Exploration Inc.
8825 N. 23rd Ave., Ste 100
Phoenix, Arizona 85021

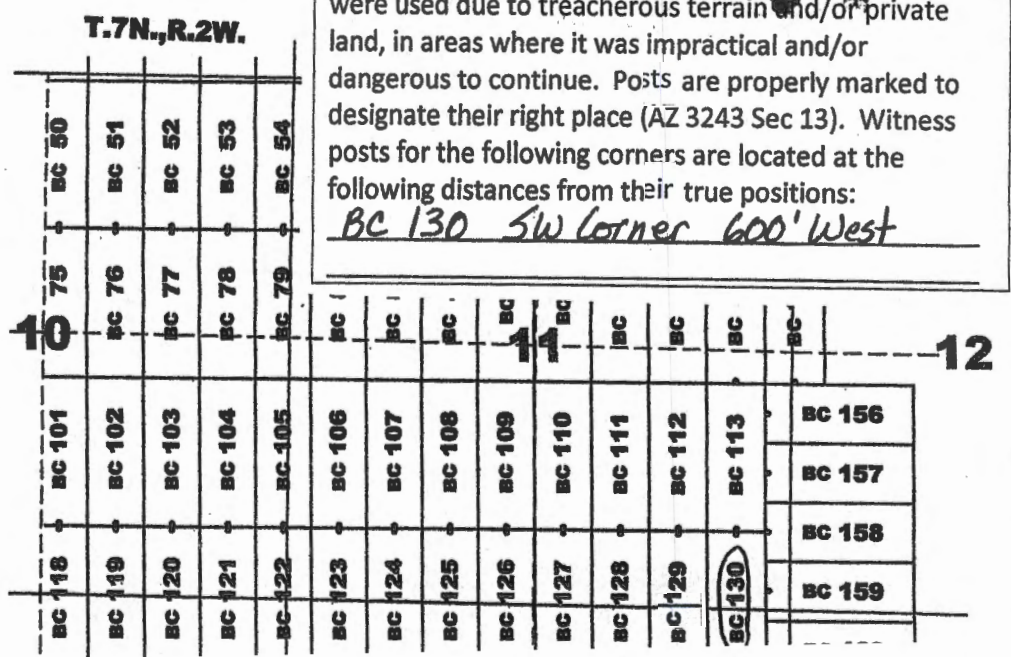
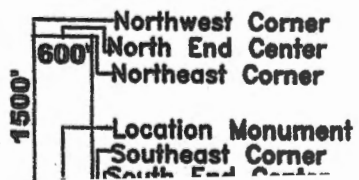
RECEIVED
 CLARAZ STATE OFFICE
 2019 JAN 21 P 3:33
 PHOENIX, ARIZONA

Claim Map for BC Lode Claim

Scale 1" = 2000'
1:24000

Location Monuments
10' from end lines
unless noted on map.

Typical Claim



BC Lode Claim Witness Post Locations: Witness posts were used due to treacherous terrain and/or private land, in areas where it was impractical and/or dangerous to continue. Posts are properly marked to designate their right place (AZ 3243 Sec 13). Witness posts for the following corners are located at the following distances from their true positions:
BC 130 SW Corner 600' West

AMC4591

Recording requested by:
Bitter Creek Exploration Inc.

When recorded return to:
Tim Marsh
4750 N. Bonanza Avenue
Tucson, AZ 85749

LOCATION NOTICE FOR LODE MINING CLAIM

NOTICE IS HEREBY GIVEN that the BC 131 lode mining claim has been located by Bitter Creek Exploration Inc., whose current mailing address is 8825 N 23rd Avenue, Suite 100, Phoenix, Arizona 85021. The general course of this claim is north - south and it is situated in Yavapai County, Arizona. This claim is 1500 feet in length and 600 feet in width. This claim runs from the location monument on which this location notice is posted approximately 1490 feet in a northerly direction to the north end line and 10 feet in a southerly direction to the south end line. This claim is marked by six monuments, one at each corner and one at the center of each end line of the claim.

The location monument on which this notice is posted is situated within Section 4, Township 7 North, Range 2 West, Gila and Salt River Meridian, Arizona, and this claim occupies the following Quarter Section(s), Section(s), Township(s), and Range(s):

Quarter Section	Section	Township	Range
<u>NE</u>	<u>5</u>	7 North	2 West
<u>NW</u>	<u>4</u>	7 North	2 West
_____	_____	7 North	2 West
_____	_____	7 North	2 West

The Northwest corner of this claim is approximately 15836 feet West and 9796 feet North of the surveyed southwest corner of Section 12, Township 7 North, Range 2 West, Gila and Salt River Meridian.

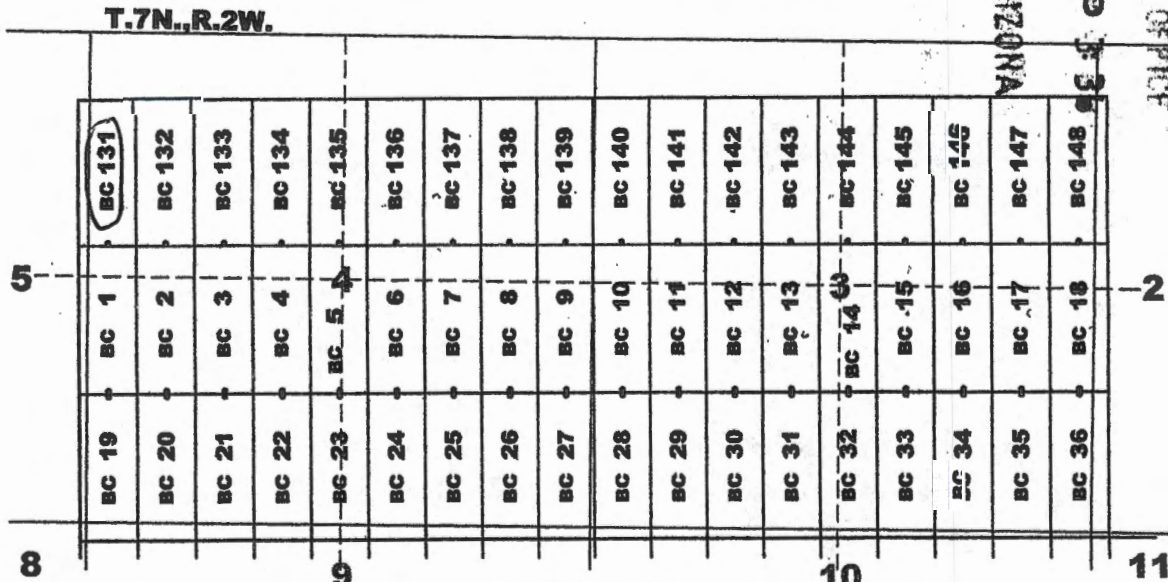
DATED AND POSTED on the ground this 26th day of December, 2019.

Curtis Barlow
Curtis Barlow

Agent for: Bitter Creek Exploration Inc.
8825 N. 23rd Ave., Ste 100
Phoenix, Arizona 85021

RECEIVED
 BUREAU STATE OFFICE
 2020 JAN 21 P 3:30
 PHOENIX, ARIZONA

Claim Map for BC Lode Claim



Typical Claim
Northwest Corner

AMC459040

Recording requested by:
Bitter Creek Exploration Inc.

When recorded return to:
Tim Marsh
4750 N. Bonanza Avenue
Tucson, AZ 85749

LOCATION NOTICE FOR LODE MINING CLAIM

NOTICE IS HEREBY GIVEN that the BC 132 lode mining claim has been located by Bitter Creek Exploration Inc., whose current mailing address is 8825 N 23rd Avenue, Suite 100, Phoenix, Arizona 85021. The general course of this claim is north - south and it is situated in Yavapai County, Arizona. This claim is 1500 feet in length and 600 feet in width. This claim runs from the location monument on which this location notice is posted approximately 1490 feet in a northerly direction to the north end line and 10 feet in a southerly direction to the south end line. This claim is marked by six monuments, one at each corner and one at the center of each end line of the claim.

The location monument on which this notice is posted is situated within Section 4, Township 7 North, Range 2 West, Gila and Salt River Meridian, Arizona, and this claim occupies the following Quarter Section(s), Section(s), Township(s), and Range(s):

Quarter Section	Section	Township	Range
<u>NW</u>	<u>4</u>	7 North	2 West
_____	_____	7 North	2 West
_____	_____	7 North	2 West
_____	_____	7 North	2 West

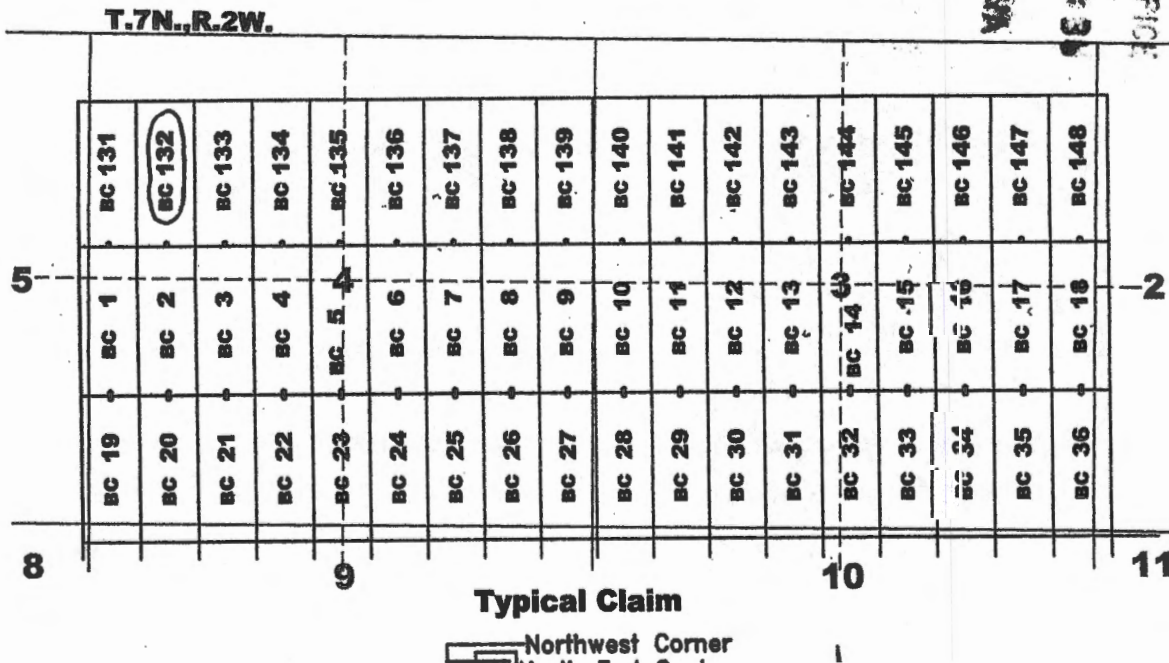
The Northwest corner of this claim is approximately 15236 feet West and 9796 feet North of the surveyed southwest corner of Section 12, Township 7 North, Range 2 West, Gila and Salt River Meridian.

DATED AND POSTED on the ground this 26th day of December, 2019.

Curtis Barlow Agent for: Bitter Creek Exploration Inc.
8825 N. 23rd Ave., Ste 100
Phoenix, Arizona 85021

RECEIVED
 BLM STATE OFFICE
 JAN 21 9 33 AM
 PHOENIX, ARIZONA

Claim Map for BC Lode Claim



AMC 459041

Recording requested by:
Bitter Creek Exploration Inc.

When recorded return to:
Tim Marsh
4750 N. Bonanza Avenue
Tucson, AZ 85749

LOCATION NOTICE FOR LODE MINING CLAIM

NOTICE IS HEREBY GIVEN that the BC 133 lode mining claim has been located by Bitter Creek Exploration Inc., whose current mailing address is 8825 N 23rd Avenue, Suite 100, Phoenix, Arizona 85021. The general course of this claim is north - south and it is situated in Yavapai County, Arizona. This claim is 1500 feet in length and 600 feet in width. This claim runs from the location monument on which this location notice is posted approximately 1490 feet in a northerly direction to the north end line and 10 feet in a southerly direction to the south end line. This claim is marked by six monuments, one at each corner and one at the center of each end line of the claim.

The location monument on which this notice is posted is situated within Section 4, Township 7 North, Range 2 West, Gila and Salt River Meridian, Arizona, and this claim occupies the following Quarter Section(s), Section(s), Township(s), and Range(s):

Quarter Section	Section	Township	Range
<u>NW</u>	<u>4</u>	7 North	2 West
_____	_____	7 North	2 West
_____	_____	7 North	2 West
_____	_____	7 North	2 West

The Northwest corner of this claim is approximately 14636 feet West and 9796 feet North of the surveyed southwest corner of Section 12, Township 7 North, Range 2 West, Gila and Salt River Meridian.

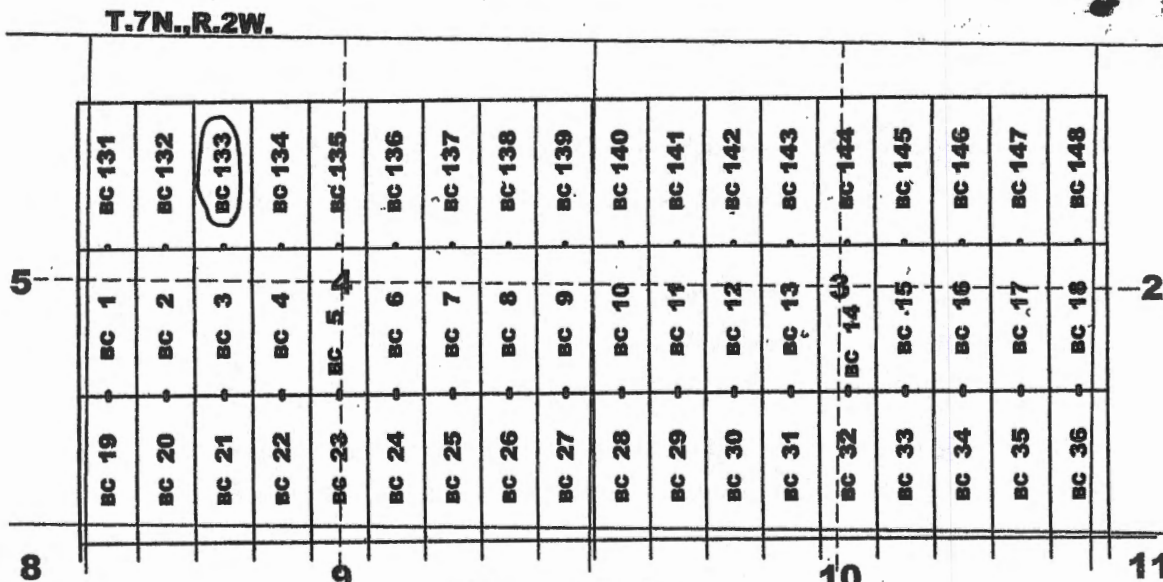
DATED AND POSTED on the ground this 26th day of December, 2019.


Curtis Barlow

Agent for: Bitter Creek Exploration Inc.
8825 N. 23rd Ave., Ste 100
Phoenix, Arizona 85021

RECEIVED
 BLM-AZ STATE OFFICE
 2019 JAN 21 P 3:30
 PHOENIX, ARIZONA

Claim Map for BC Lode Claim



AHC459042

Recording requested by:
Bitter Creek Exploration Inc.

When recorded return to:
Tim Marsh
4750 N. Bonanza Avenue
Tucson, AZ 85749

LOCATION NOTICE FOR LODE MINING CLAIM

NOTICE IS HEREBY GIVEN that the BC 134 lode mining claim has been located by Bitter Creek Exploration Inc., whose current mailing address is 8825 N 23rd Avenue, Suite 100, Phoenix, Arizona 85021. The general course of this claim is north - south and it is situated in Yavapai County, Arizona. This claim is 1500 feet in length and 600 feet in width. This claim runs from the location monument on which this location notice is posted approximately 1490 feet in a northerly direction to the north end line and 10 feet in a southerly direction to the south end line. This claim is marked by six monuments, one at each corner and one at the center of each end line of the claim.

The location monument on which this notice is posted is situated within Section 4, Township 7 North, Range 2 West, Gila and Salt River Meridian, Arizona, and this claim occupies the following Quarter Section(s), Section(s), Township(s), and Range(s):

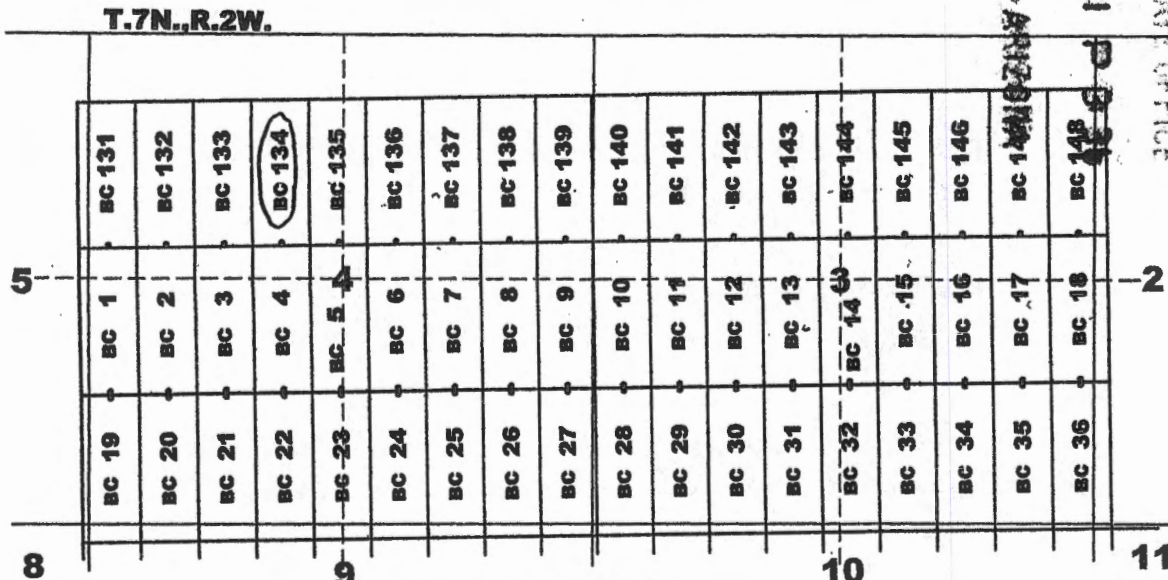
Quarter Section	Section	Township	Range
<u>NW</u>	<u>4</u>	7 North	2 West
_____	_____	7 North	2 West
_____	_____	7 North	2 West
_____	_____	7 North	2 West

The Northwest corner of this claim is approximately 14036 feet West and 9796 feet North of the surveyed southwest corner of Section 12, Township 7 North, Range 2 West, Gila and Salt River Meridian.

DATED AND POSTED on the ground this 26th day of December, 2019.

Curtis Barlow Agent for: Bitter Creek Exploration Inc.
8825 N. 23rd Ave., Ste 100
Phoenix, Arizona 85021

Claim Map for BC Lode Claim



ANHC459043

Recording requested by:
Bitter Creek Exploration Inc.

When recorded return to:
Tim Marsh
4750 N. Bonanza Avenue
Tucson, AZ 85749

LOCATION NOTICE FOR LODE MINING CLAIM

NOTICE IS HEREBY GIVEN that the BC 135 lode mining claim has been located by Bitter Creek Exploration Inc., whose current mailing address is 8825 N 23rd Avenue, Suite 100, Phoenix, Arizona 85021. The general course of this claim is north - south and it is situated in Yavapai County, Arizona. This claim is 1500 feet in length and 600 feet in width. This claim runs from the location monument on which this location notice is posted approximately 1490 feet in a northerly direction to the north end line and 10 feet in a southerly direction to the south end line. This claim is marked by six monuments, one at each corner and one at the center of each end line of the claim.

The location monument on which this notice is posted is situated within Section 4, Township 7 North, Range 2 West, Gila and Salt River Meridian, Arizona, and this claim occupies the following Quarter Section(s), Section(s), Township(s), and Range(s):

Quarter Section	Section	Township	Range
<u>NW</u>	<u>4</u>	7 North	2 West
<u>NE</u>	<u>4</u>	7 North	2 West
_____	_____	7 North	2 West
_____	_____	7 North	2 West

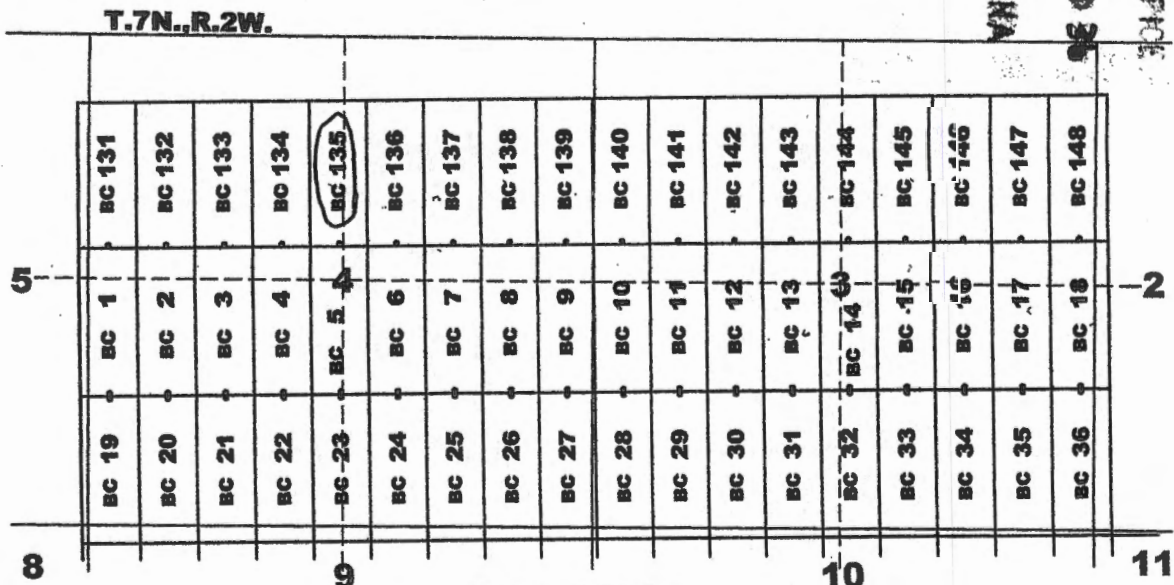
The Northwest corner of this claim is approximately 13436 feet West and 9796 feet North of the surveyed southwest corner of Section 12, Township 7 North, Range 2 West, Gila and Salt River Meridian.

DATED AND POSTED on the ground this 26th day of December, 2019.

Curtis Barlow Agent for: Bitter Creek Exploration Inc.
8825 N. 23rd Ave., Ste 100
Phoenix, Arizona 85021

RECEIVED
 BLM & STATE OFFICE
 2019 JAN 21 P 3 30
 PHOENIX, ARIZONA

Claim Map for BC Lode Claim



AMC459044

Recording requested by:
Bitter Creek Exploration Inc.

When recorded return to:
Tim Marsh
4750 N. Bonanza Avenue
Tucson, AZ 85749

LOCATION NOTICE FOR LODE MINING CLAIM

NOTICE IS HEREBY GIVEN that the BC 136 lode mining claim has been located by Bitter Creek Exploration Inc., whose current mailing address is 8825 N 23rd Avenue, Suite 100, Phoenix, Arizona 85021. The general course of this claim is north - south and it is situated in Yavapai County, Arizona. This claim is 1500 feet in length and 600 feet in width. This claim runs from the location monument on which this location notice is posted approximately 1490 feet in a northerly direction to the north end line and 10 feet in a southerly direction to the south end line. This claim is marked by six monuments, one at each corner and one at the center of each end line of the claim.

The location monument on which this notice is posted is situated within Section 4, Township 7 North, Range 2 West, Gila and Salt River Meridian, Arizona, and this claim occupies the following Quarter Section(s), Section(s), Township(s), and Range(s):

Quarter Section	Section	Township	Range
<u>NE</u>	<u>4</u>	7 North	2 West
_____	_____	7 North	2 West
_____	_____	7 North	2 West
_____	_____	7 North	2 West

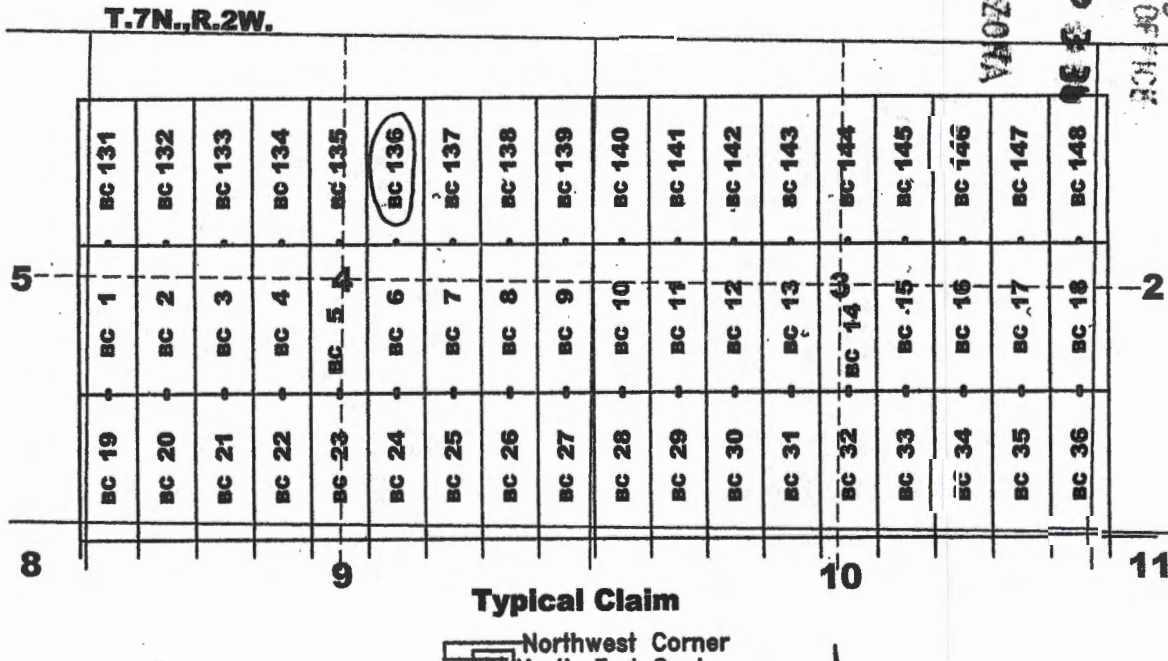
The Northwest corner of this claim is approximately 12836 feet West and 9796 feet North of the surveyed southwest corner of Section 12, Township 7 North, Range 2 West, Gila and Salt River Meridian.

DATED AND POSTED on the ground this 26th day of December, 2019.

Curtis Barlow Agent for: Bitter Creek Exploration Inc.
8825 N. 23rd Ave., Ste 100
Phoenix, Arizona 85021

RECEIVED
 BLM AZ STATE OFFICE
 2019 JAN 21 P 2 30
 PHOENIX, ARIZONA

Claim Map for BC Lode Claim



AMC459045

Recording requested by:
Bitter Creek Exploration Inc.

When recorded return to:
Tim Marsh
4750 N. Bonanza Avenue
Tucson, AZ 85749

LOCATION NOTICE FOR LODE MINING CLAIM

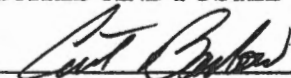
NOTICE IS HEREBY GIVEN that the BC 137 lode mining claim has been located by Bitter Creek Exploration Inc., whose current mailing address is 8825 N 23rd Avenue, Suite 100, Phoenix, Arizona 85021. The general course of this claim is north - south and it is situated in Yavapai County, Arizona. This claim is 1500 feet in length and 600 feet in width. This claim runs from the location monument on which this location notice is posted approximately 1490 feet in a northerly direction to the north end line and 10 feet in a southerly direction to the south end line. This claim is marked by six monuments, one at each corner and one at the center of each end line of the claim.

The location monument on which this notice is posted is situated within Section 4, Township 7 North, Range 2 West, Gila and Salt River Meridian, Arizona, and this claim occupies the following Quarter Section(s), Section(s), Township(s), and Range(s):

Quarter Section	Section	Township	Range
<u>NE</u>	<u>4</u>	7 North	2 West
_____	_____	7 North	2 West
_____	_____	7 North	2 West
_____	_____	7 North	2 West

The Northwest corner of this claim is approximately 12236 feet West and 9796 feet North of the surveyed southwest corner of Section 12, Township 7 North, Range 2 West, Gila and Salt River Meridian.

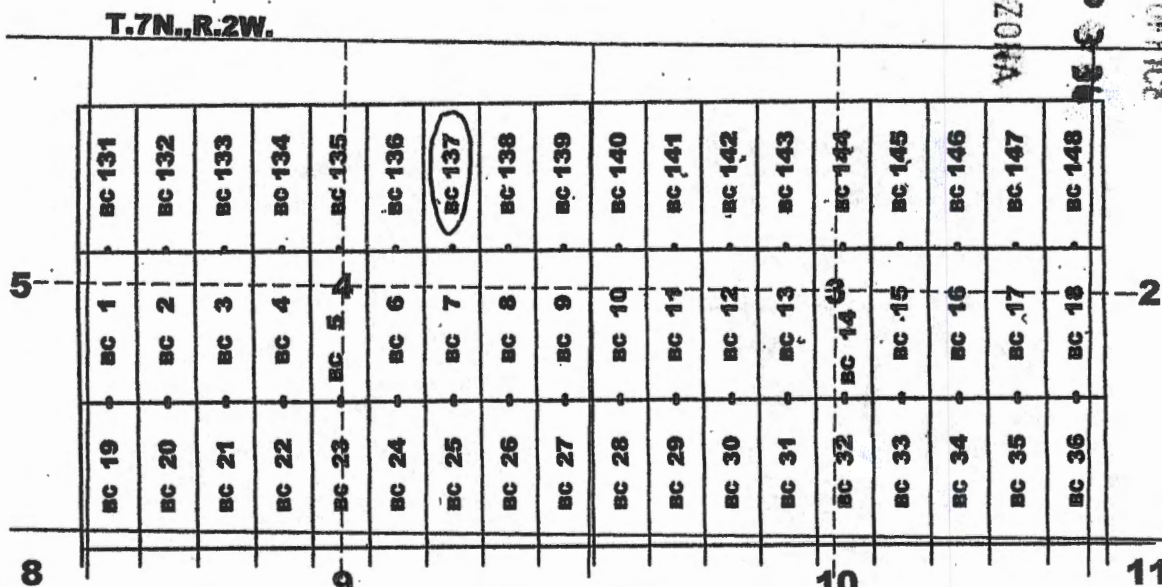
DATED AND POSTED on the ground this 29th day of December, 2019.


Curtis Barlow

Agent for: Bitter Creek Exploration Inc.
8825 N. 23rd Ave., Ste 100
Phoenix, Arizona 85021

RECEIVED
DEPT. OF STATE OFFICE
PHOENIX, ARIZONA
2020 JAN 21 P 3 30

Claim Map for BC Lode Claim



Typical Claim

Location Monuments



AMC459046

Recording requested by:
Bitter Creek Exploration Inc.

When recorded return to:
Tim Marsh
4750 N. Bonanza Avenue
Tucson, AZ 85749

LOCATION NOTICE FOR LODE MINING CLAIM

NOTICE IS HEREBY GIVEN that the BC 138 lode mining claim has been located by Bitter Creek Exploration Inc., whose current mailing address is 8825 N 23rd Avenue, Suite 100, Phoenix, Arizona 85021. The general course of this claim is north - south and it is situated in Yavapai County, Arizona. This claim is 1500 feet in length and 600 feet in width. This claim runs from the location monument on which this location notice is posted approximately 1490 feet in a northerly direction to the north end line and 10 feet in a southerly direction to the south end line. This claim is marked by six monuments, one at each corner and one at the center of each end line of the claim.

The location monument on which this notice is posted is situated within Section 4, Township 7 North, Range 2 West, Gila and Salt River Meridian, Arizona, and this claim occupies the following Quarter Section(s), Section(s), Township(s), and Range(s):

Quarter Section	Section	Township	Range
<u>NE</u>	<u>4</u>	7 North	2 West
_____	_____	7 North	2 West
_____	_____	7 North	2 West
_____	_____	7 North	2 West

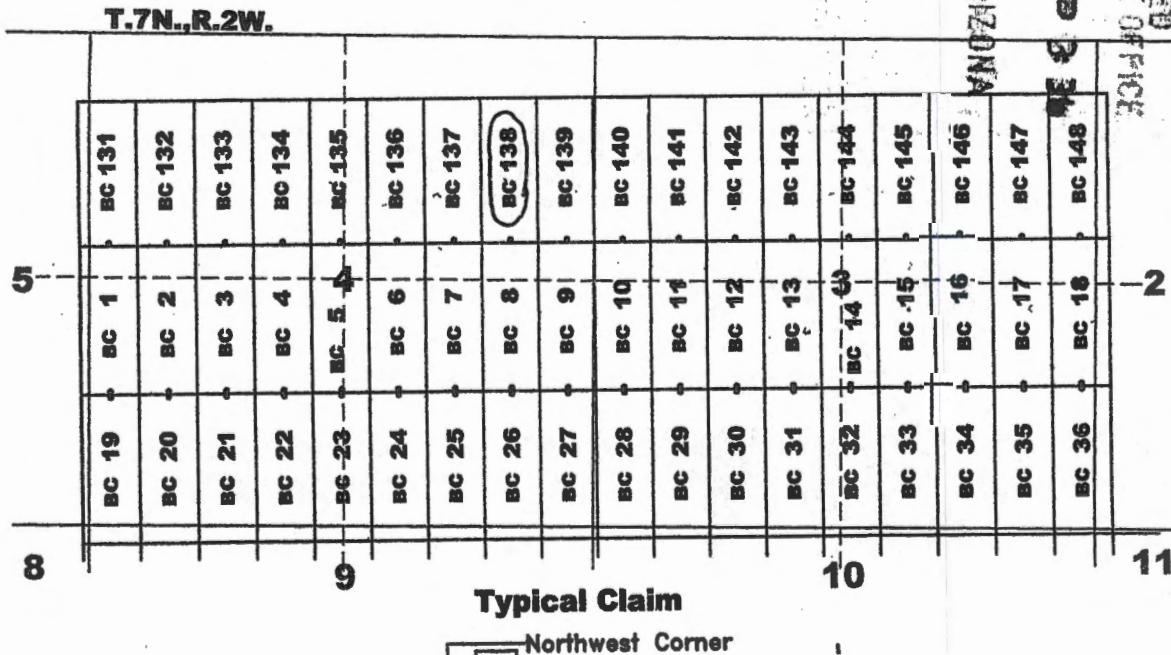
The Northwest corner of this claim is approximately 11636 feet West and 9796 feet North of the surveyed southwest corner of Section 12, Township 7 North, Range 2 West, Gila and Salt River Meridian.

DATED AND POSTED on the ground this 31st day of December, 2019.

Curt Barlow Agent for: Bitter Creek Exploration Inc.
Curtis Barlow 8825 N. 23rd Ave., Ste 100
Phoenix, Arizona 85021

RECEIVED
 BLM-AZ STATE OFFICE
 2019 JAN 21 P 3 34
 PHOENIX, ARIZONA

Claim Map for BC Lode Claim



AMC459047

Recording requested by:
Bitter Creek Exploration Inc.

When recorded return to:
Tim Marsh
4750 N. Bonanza Avenue
Tucson, AZ 85749

LOCATION NOTICE FOR LODE MINING CLAIM

NOTICE IS HEREBY GIVEN that the BC 139 lode mining claim has been located by Bitter Creek Exploration Inc., whose current mailing address is 8825 N 23rd Avenue, Suite 100, Phoenix, Arizona 85021. The general course of this claim is north - south and it is situated in Yavapai County, Arizona. This claim is 1500 feet in length and 600 feet in width. This claim runs from the location monument on which this location notice is posted approximately 1490 feet in a northerly direction to the north end line and 10 feet in a southerly direction to the south end line. This claim is marked by six monuments, one at each corner and one at the center of each end line of the claim.

The location monument on which this notice is posted is situated within Section 4, Township 7 North, Range 2 West, Gila and Salt River Meridian, Arizona, and this claim occupies the following Quarter Section(s), Section(s), Township(s), and Range(s):

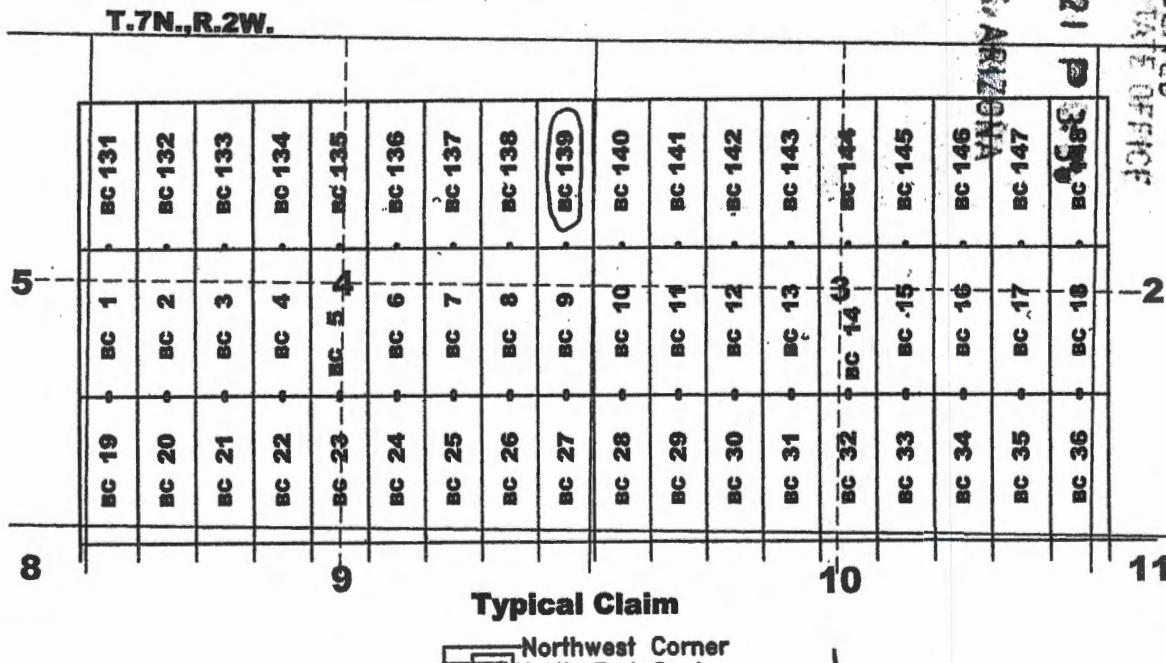
Quarter Section	Section	Township	Range
<u>NE</u>	<u>4</u>	7 North	2 West
<u>NW</u>	<u>3</u>	7 North	2 West
_____	_____	7 North	2 West
_____	_____	7 North	2 West

The Northwest corner of this claim is approximately 11036 feet West and 9796 feet North of the surveyed southwest corner of Section 12, Township 7 North, Range 2 West, Gila and Salt River Meridian.

DATED AND POSTED on the ground this 31st day of December, 2019.

Curtis Barlow Agent for: Bitter Creek Exploration Inc.
8825 N. 23rd Ave., Ste 100
Phoenix, Arizona 85021

Claim Map for BC Lode Claim



RECEIVED
 BIRMINGHAM STATE OFFICE
 2019 JAN 21
 PHOENIX, ARIZONA

AMC459048

Recording requested by:
Bitter Creek Exploration Inc.

When recorded return to:
Tim Marsh
4750 N. Bonanza Avenue
Tucson, AZ 85749

LOCATION NOTICE FOR LODE MINING CLAIM

NOTICE IS HEREBY GIVEN that the BC 140 lode mining claim has been located by Bitter Creek Exploration Inc., whose current mailing address is 8825 N 23rd Avenue, Suite 100, Phoenix, Arizona 85021. The general course of this claim is north - south and it is situated in Yavapai County, Arizona. This claim is 1500 feet in length and 600 feet in width. This claim runs from the location monument on which this location notice is posted approximately 1490 feet in a northerly direction to the north end line and 10 feet in a southerly direction to the south end line. This claim is marked by six monuments, one at each corner and one at the center of each end line of the claim.

The location monument on which this notice is posted is situated within Section 3, Township 7 North, Range 2 West, Gila and Salt River Meridian, Arizona, and this claim occupies the following Quarter Section(s), Section(s), Township(s), and Range(s):

Quarter Section	Section	Township	Range
<u>NE</u>	<u>4</u>	7 North	2 West
<u>NW</u>	<u>3</u>	7 North	2 West
_____	_____	7 North	2 West
_____	_____	7 North	2 West

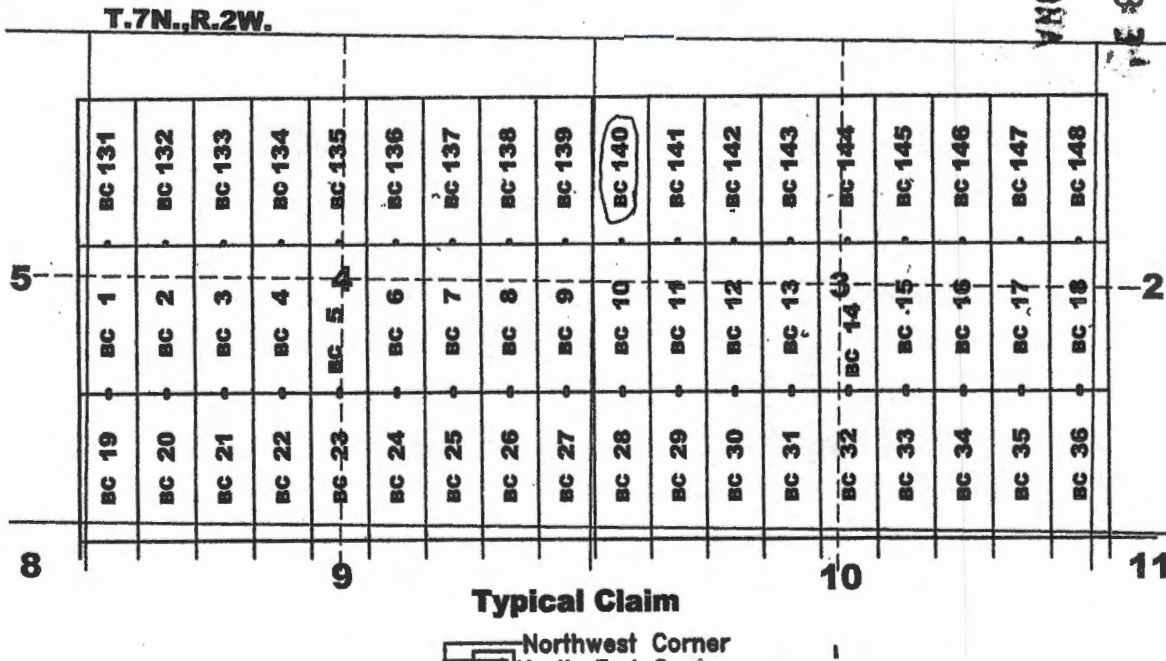
The Northwest corner of this claim is approximately 10436 feet West and 9796 feet North of the surveyed southwest corner of Section 12, Township 7 North, Range 2 West, Gila and Salt River Meridian.

DATED AND POSTED on the ground this 31st day of December, 2019.

Curtis Barlow Agent for: Bitter Creek Exploration Inc.
8825 N. 23rd Ave., Ste 100
Phoenix, Arizona 85021

RECEIVED
 BUREAU OF LAND MANAGEMENT
 PHOENIX, ARIZONA
 2020 JAN 21 P 3 31

Claim Map for BC Lode Claim



AMC 459049

Recording requested by:
Bitter Creek Exploration Inc.

When recorded return to:
Tim Marsh
4750 N. Bonanza Avenue
Tucson, AZ 85749

LOCATION NOTICE FOR LODE MINING CLAIM

NOTICE IS HEREBY GIVEN that the BC 141 lode mining claim has been located by Bitter Creek Exploration Inc., whose current mailing address is 8825 N 23rd Avenue, Suite 100, Phoenix, Arizona 85021. The general course of this claim is north - south and it is situated in Yavapai County, Arizona. This claim is 1500 feet in length and 600 feet in width. This claim runs from the location monument on which this location notice is posted approximately 1490 feet in a northerly direction to the north end line and 10 feet in a southerly direction to the south end line. This claim is marked by six monuments, one at each corner and one at the center of each end line of the claim.

The location monument on which this notice is posted is situated within Section 3, Township 7 North, Range 2 West, Gila and Salt River Meridian, Arizona, and this claim occupies the following Quarter Section(s), Section(s), Township(s), and Range(s):

Quarter Section	Section	Township	Range
<u>NW</u>	<u>3</u>	7 North	2 West
_____	_____	7 North	2 West
_____	_____	7 North	2 West
_____	_____	7 North	2 West

The Northwest corner of this claim is approximately 9836 feet West and 9796 feet North of the surveyed southwest corner of Section 12, Township 7 North, Range 2 West, Gila and Salt River Meridian.

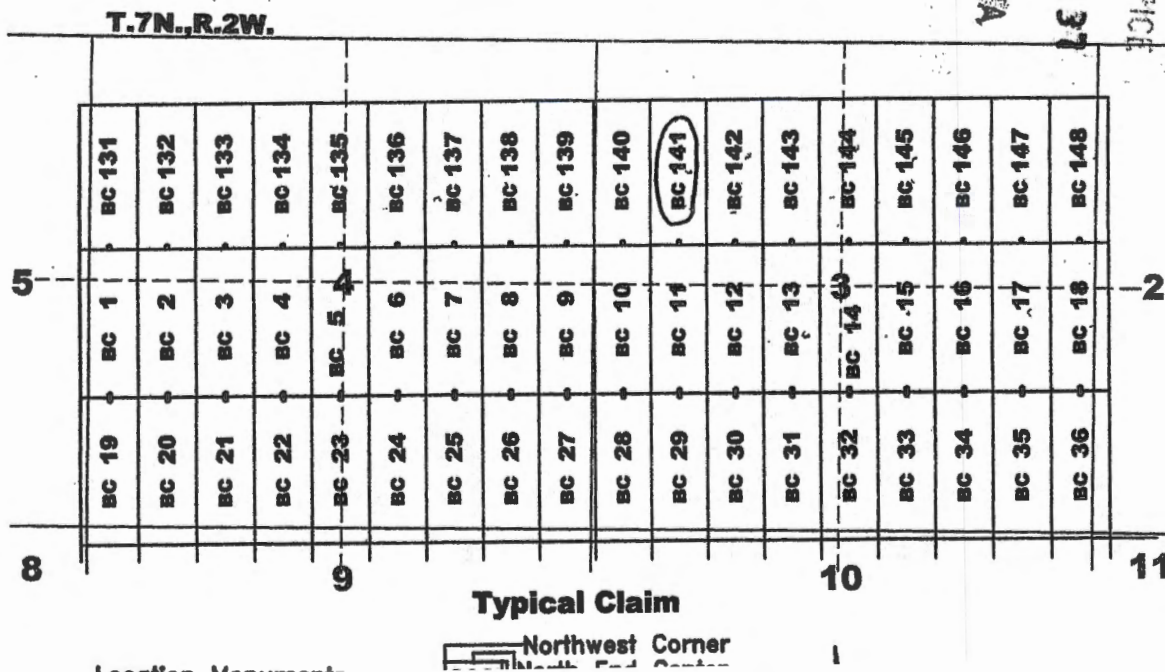
DATED AND POSTED on the ground this 30th day of December, 2019.

Curt Barlow
Curtis Barlow

Agent for: Bitter Creek Exploration Inc.
8825 N. 23rd Ave., Ste 100
Phoenix, Arizona 85021

RECEIVED
 DEPT. OF STATE OFFICE
 2019 JAN 21 P 3 37
 PHOENIX, ARIZONA

Claim Map for BC Lode Claim



AMC459050

Recording requested by:
Bitter Creek Exploration Inc.

When recorded return to:
Tim Marsh
4750 N. Bonanza Avenue
Tucson, AZ 85749

LOCATION NOTICE FOR LODE MINING CLAIM


NOTICE IS HEREBY GIVEN that the BC 142 lode mining claim has been located by Bitter Creek Exploration Inc., whose current mailing address is 8825 N 23rd Avenue, Suite 100, Phoenix, Arizona 85021. The general course of this claim is north - south and it is situated in Yavapai County, Arizona. This claim is 1500 feet in length and 600 feet in width. This claim runs from the location monument on which this location notice is posted approximately 1490 feet in a northerly direction to the north end line and 10 feet in a southerly direction to the south end line. This claim is marked by six monuments, one at each corner and one at the center of each end line of the claim.

The location monument on which this notice is posted is situated within Section 3, Township 7 North, Range 2 West, Gila and Salt River Meridian, Arizona, and this claim occupies the following Quarter Section(s), Section(s), Township(s), and Range(s):

Quarter Section	Section	Township	Range
<u>NW</u>	<u>3</u>	7 North	2 West
_____	_____	7 North	2 West
_____	_____	7 North	2 West
_____	_____	7 North	2 West

The Northwest corner of this claim is approximately 9236 feet West and 9796 feet North of the surveyed southwest corner of Section 12, Township 7 North, Range 2 West, Gila and Salt River Meridian.

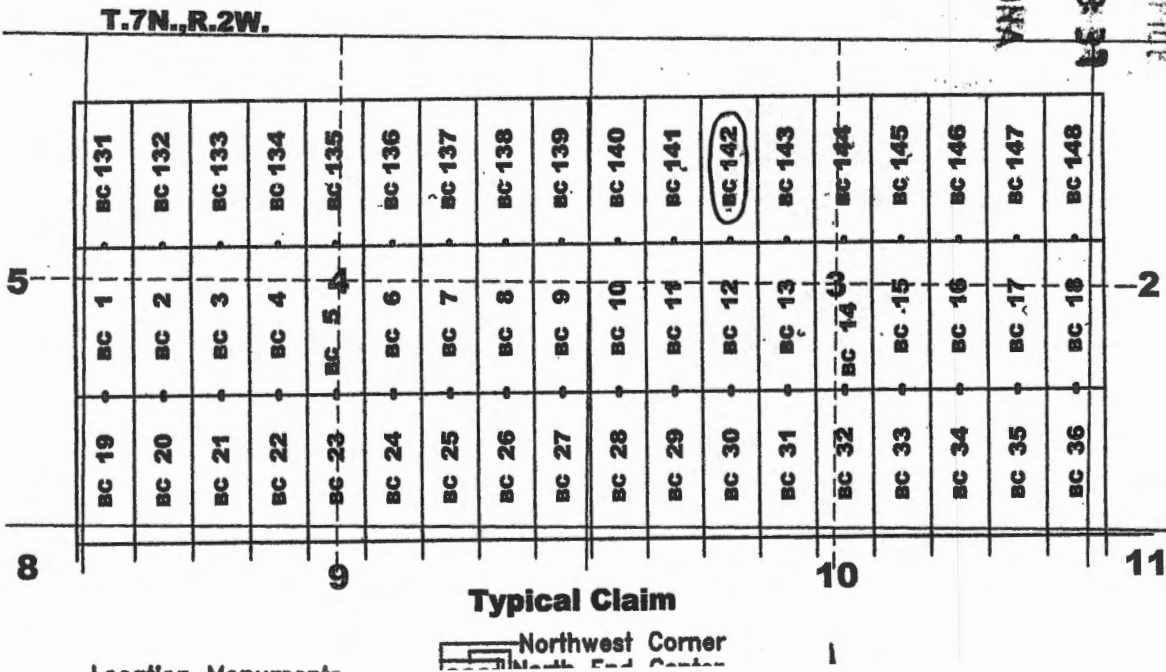
DATED AND POSTED on the ground this 30th day of December, 2019.


Curtis Barlow

Agent for: Bitter Creek Exploration Inc.
8825 N. 23rd Ave., Ste 100
Phoenix, Arizona 85021

RECEIVED
 BLM AZ STATE OFFICE
 2020 JAN 21 P 3:39
 PHOENIX, ARIZONA

Claim Map for BC Lode Claim



ANCL459051

Recording requested by:
Bitter Creek Exploration Inc.

When recorded return to:
Tim Marsh
4750 N. Bonanza Avenue
Tucson, AZ 85749

LOCATION NOTICE FOR LODE MINING CLAIM

NOTICE IS HEREBY GIVEN that the BC 143 lode mining claim has been located by Bitter Creek Exploration Inc., whose current mailing address is 8825 N 23rd Avenue, Suite 100, Phoenix, Arizona 85021. The general course of this claim is north - south and it is situated in Yavapai County, Arizona. This claim is 1500 feet in length and 600 feet in width. This claim runs from the location monument on which this location notice is posted approximately 1480 feet in a northerly direction to the north end line and 20 feet in a southerly direction to the south end line. This claim is marked by six monuments, one at each corner and one at the center of each end line of the claim.

The location monument on which this notice is posted is situated within Section 3, Township 7 North, Range 2 West, Gila and Salt River Meridian, Arizona, and this claim occupies the following Quarter Section(s), Section(s), Township(s), and Range(s):

Quarter Section	Section	Township	Range
<u>NW</u>	<u>3</u>	7 North	2 West
_____	_____	7 North	2 West
_____	_____	7 North	2 West
_____	_____	7 North	2 West

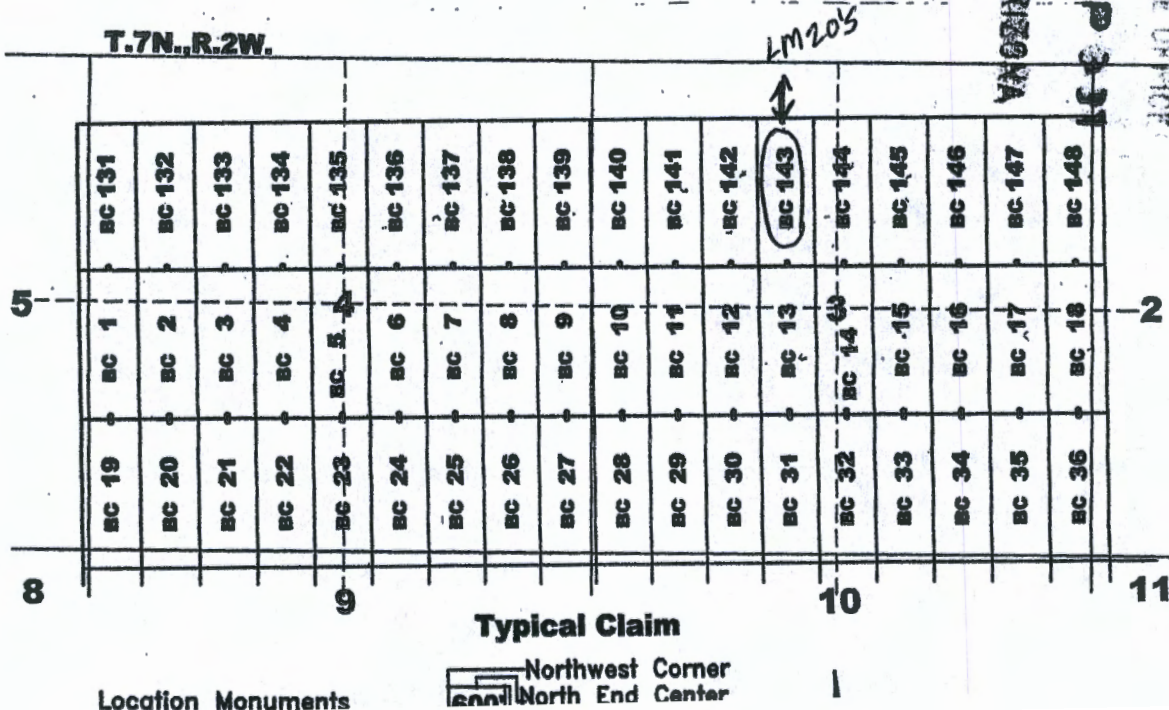
The Northwest corner of this claim is approximately 8636 feet West and 9796 feet North of the surveyed southwest corner of Section 12, Township 7 North, Range 2 West, Gila and Salt River Meridian.

DATED AND POSTED on the ground this 30th day of December, 2019.

Curtis Barlow
Curtis Barlow

Agent for: Bitter Creek Exploration Inc.
8825 N. 23rd Ave., Ste 100
Phoenix, Arizona 85021

Claim Map for BC Lode Claim



RECEIVED
GILA STATE OFFICE
2019 JAN 21 P 3:31
PHOENIX, ARIZONA

AMC459052

Recording requested by:
Bitter Creek Exploration Inc.

When recorded return to:
Tim Marsh
4750 N. Bonanza Avenue
Tucson, AZ 85749

LOCATION NOTICE FOR LODE MINING CLAIM

NOTICE IS HEREBY GIVEN that the BC 144 lode mining claim has been located by Bitter Creek Exploration Inc., whose current mailing address is 8825 N 23rd Avenue, Suite 100, Phoenix, Arizona 85021. The general course of this claim is north - south and it is situated in Yavapai County, Arizona. This claim is 1500 feet in length and 600 feet in width. This claim runs from the location monument on which this location notice is posted approximately 1490 feet in a northerly direction to the north end line and 10 feet in a southerly direction to the south end line. This claim is marked by six monuments, one at each corner and one at the center of each end line of the claim.

The location monument on which this notice is posted is situated within Section 3, Township 7 North, Range 2 West, Gila and Salt River Meridian, Arizona, and this claim occupies the following Quarter Section(s), Section(s), Township(s), and Range(s):

Quarter Section	Section	Township	Range
<u>NW</u>	<u>3</u>	7 North	2 West
<u>NE</u>	<u>3</u>	7 North	2 West
_____	_____	7 North	2 West
_____	_____	7 North	2 West

The Northwest corner of this claim is approximately 8036 feet West and 9796 feet North of the surveyed southwest corner of Section 12, Township 7 North, Range 2 West, Gila and Salt River Meridian.

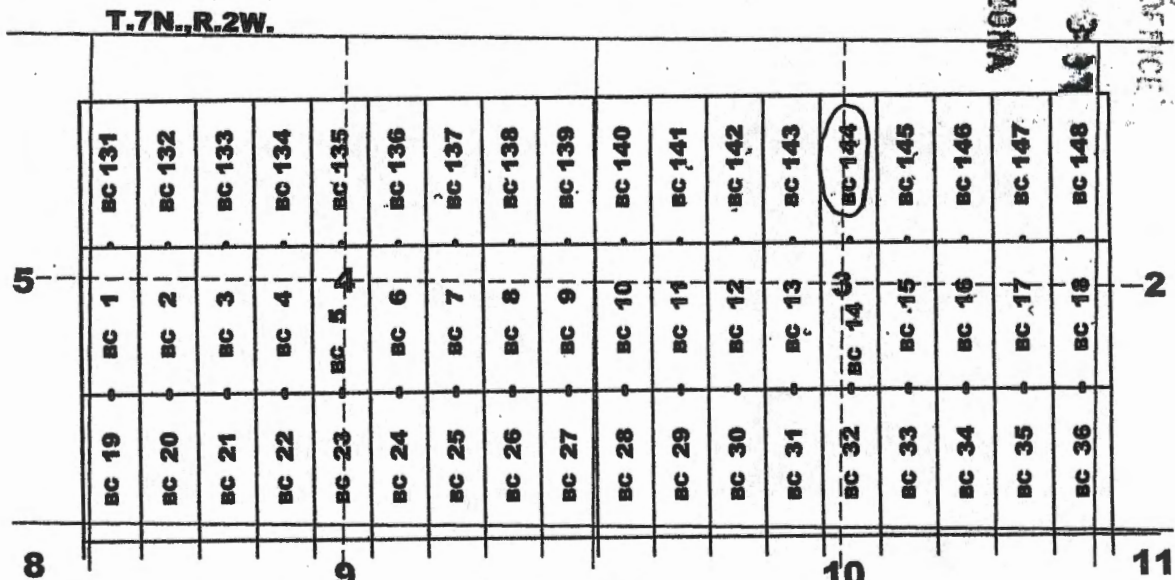
DATED AND POSTED on the ground this 30th day of December, 2019.

Curtis Barlow
Curtis Barlow

Agent for: Bitter Creek Exploration Inc.
8825 N. 23rd Ave., Ste 100
Phoenix, Arizona 85021

RECEIVED
 CLERK STATE OFFICE
 PHOENIX ARIZONA
 JAN 21 2020

Claim Map for BC Lode Claim



AMC 59053

Recording requested by:
Bitter Creek Exploration Inc.

When recorded return to:
Tim Marsh
4750 N. Bonanza Avenue
Tucson, AZ 85749

LOCATION NOTICE FOR LODE MINING CLAIM

NOTICE IS HEREBY GIVEN that the BC 145 lode mining claim has been located by Bitter Creek Exploration Inc., whose current mailing address is 8825 N 23rd Avenue, Suite 100, Phoenix, Arizona 85021. The general course of this claim is north - south and it is situated in Yavapai County, Arizona. This claim is 1500 feet in length and 600 feet in width. This claim runs from the location monument on which this location notice is posted approximately 1490 feet in a northerly direction to the north end line and 10 feet in a southerly direction to the south end line. This claim is marked by six monuments, one at each corner and one at the center of each end line of the claim.

The location monument on which this notice is posted is situated within Section 3, Township 7 North, Range 2 West, Gila and Salt River Meridian, Arizona, and this claim occupies the following Quarter Section(s), Section(s), Township(s), and Range(s):

Quarter Section	Section	Township	Range
<u>NE</u>	<u>3</u>	7 North	2 West
_____	_____	7 North	2 West
_____	_____	7 North	2 West
_____	_____	7 North	2 West

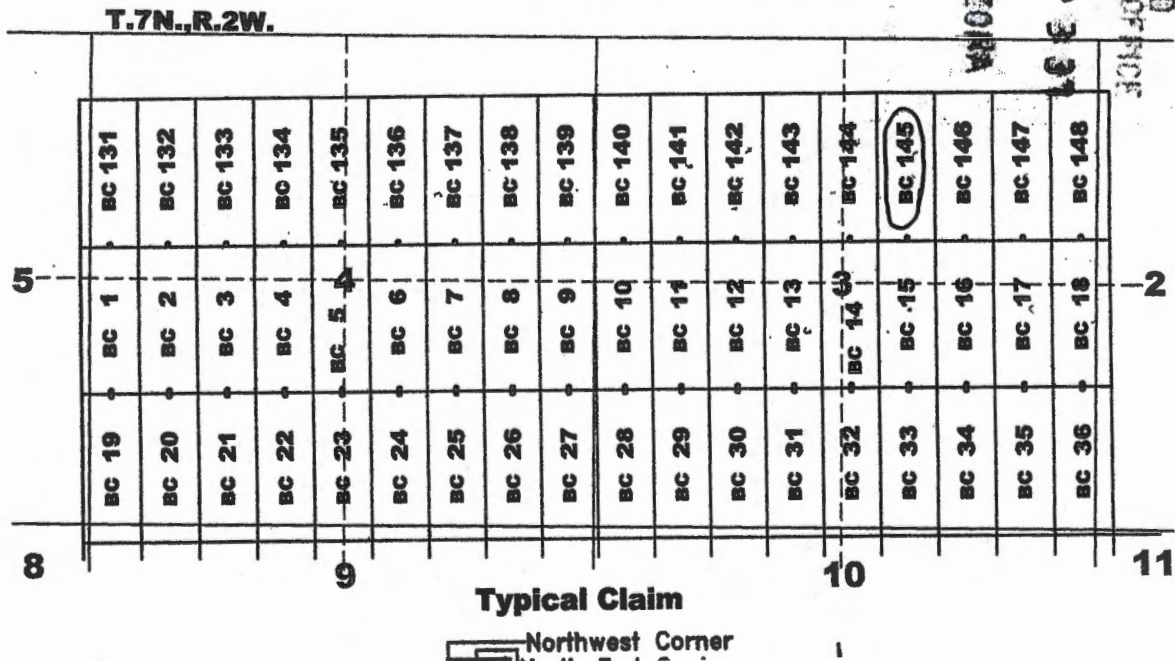
The Northwest corner of this claim is approximately 7436 feet West and 9796 feet North of the surveyed southwest corner of Section 12, Township 7 North, Range 2 West, Gila and Salt River Meridian.

DATED AND POSTED on the ground this 30th day of December, 2019.

Curtis Barlow Agent for: Bitter Creek Exploration Inc.
Curtis Barlow 8825 N. 23rd Ave., Ste 100
Phoenix, Arizona 85021

RECEIVED
 BLM AZ STATE OFFICE
 2019 JAN 21 P 3 31
 PHOENIX, ARIZONA

Claim Map for BC Lode Claim



AMC459054

Recording requested by:
Bitter Creek Exploration Inc.

When recorded return to:
Tim Marsh
4750 N. Bonanza Avenue
Tucson, AZ 85749

LOCATION NOTICE FOR LODE MINING CLAIM

NOTICE IS HEREBY GIVEN that the BC 146 lode mining claim has been located by Bitter Creek Exploration Inc., whose current mailing address is 8825 N 23rd Avenue, Suite 100, Phoenix, Arizona 85021. The general course of this claim is north - south and it is situated in Yavapai County, Arizona. This claim is 1500 feet in length and 600 feet in width. This claim runs from the location monument on which this location notice is posted approximately 1490 feet in a northerly direction to the north end line and 10 feet in a southerly direction to the south end line. This claim is marked by six monuments, one at each corner and one at the center of each end line of the claim.

The location monument on which this notice is posted is situated within Section 3, Township 7 North, Range 2 West, Gila and Salt River Meridian, Arizona, and this claim occupies the following Quarter Section(s), Section(s), Township(s), and Range(s):

Quarter Section	Section	Township	Range
<u>NE</u>	<u>3</u>	7 North	2 West
_____	_____	7 North	2 West
_____	_____	7 North	2 West
_____	_____	7 North	2 West

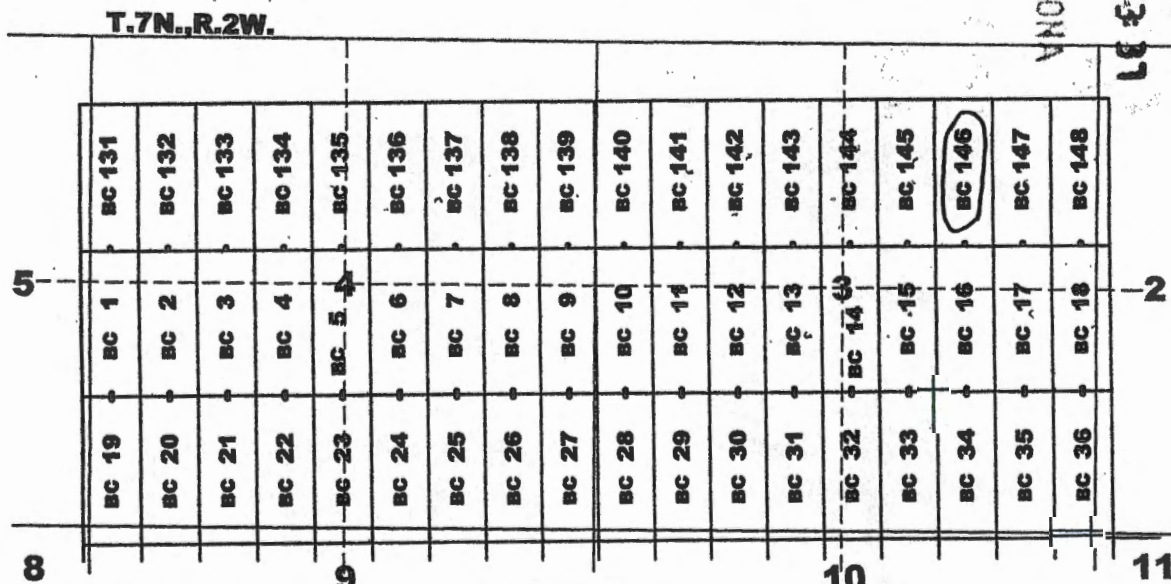
The Northwest corner of this claim is approximately 6836 feet West and 9796 feet North of the surveyed southwest corner of Section 12, Township 7 North, Range 2 West, Gila and Salt River Meridian.

DATED AND POSTED on the ground this 30th day of December, 2019.

Curt Barlow Agent for: Bitter Creek Exploration Inc.
Curtis Barlow 8825 N. 23rd Ave., Ste 100
Phoenix, Arizona 85021

RECEIVED
 DEHAZ STATE OFFICE
 2020 JAN 21 P 3 37
 PHOENIX, ARIZONA

Claim Map for BC Lode Claim



Typical Claim

Location Monuments
Northwest Corner
North End Center

AMC459055

Recording requested by:
Bitter Creek Exploration Inc.

When recorded return to:
Tim Marsh
4750 N. Bonanza Avenue
Tucson, AZ 85749

LOCATION NOTICE FOR LODE MINING CLAIM

NOTICE IS HEREBY GIVEN that the BC 147 lode mining claim has been located by Bitter Creek Exploration Inc., whose current mailing address is 8825 N 23rd Avenue, Suite 100, Phoenix, Arizona 85021. The general course of this claim is north - south and it is situated in Yavapai County, Arizona. This claim is 1500 feet in length and 600 feet in width. This claim runs from the location monument on which this location notice is posted approximately 1490 feet in a northerly direction to the north end line and 10 feet in a southerly direction to the south end line. This claim is marked by six monuments, one at each corner and one at the center of each end line of the claim.

The location monument on which this notice is posted is situated within Section 3, Township 7 North, Range 2 West, Gila and Salt River Meridian, Arizona, and this claim occupies the following Quarter Section(s), Section(s), Township(s), and Range(s):

Quarter Section	Section	Township	Range
<u>NE</u>	<u>3</u>	7 North	2 West
_____	_____	7 North	2 West
_____	_____	7 North	2 West
_____	_____	7 North	2 West


The Northwest corner of this claim is approximately 6236 feet West and 9796 feet North of the surveyed southwest corner of Section 12, Township 7 North, Range 2 West, Gila and Salt River Meridian.

DATED AND POSTED on the ground this 30th day of December, 2019.

Curtis Barlow Agent for: Bitter Creek Exploration Inc.
8825 N. 23rd Ave., Ste 100
Phoenix, Arizona 85021

RECEIVED
 BLH&Z STATE OFFICE
 2020 JAN 21 P 3:33
 PHOENIX, ARIZONA

Claim Map for BC Lode Claim



AMC459056

Recording requested by:
Bitter Creek Exploration Inc.

When recorded return to:
Tim Marsh
4750 N. Bonanza Avenue
Tucson, AZ 85749

LOCATION NOTICE FOR LODE MINING CLAIM

NOTICE IS HEREBY GIVEN that the BC 148 lode mining claim has been located by Bitter Creek Exploration Inc., whose current mailing address is 8825 N 23rd Avenue, Suite 100, Phoenix, Arizona 85021. The general course of this claim is north - south and it is situated in Yavapai County, Arizona. This claim is 1500 feet in length and 600 feet in width. This claim runs from the location monument on which this location notice is posted approximately 1430 feet in a northerly direction to the north end line and 70 feet in a southerly direction to the south end line. This claim is marked by six monuments, one at each corner and one at the center of each end line of the claim.

The location monument on which this notice is posted is situated within Section 3, Township 7 North, Range 2 West, Gila and Salt River Meridian, Arizona, and this claim occupies the following Quarter Section(s), Section(s), Township(s), and Range(s):

Quarter Section	Section	Township	Range
<u>NE</u>	<u>3</u>	7 North	2 West
<u>NW</u>	<u>2</u>	7 North	2 West
_____	_____	7 North	2 West
_____	_____	7 North	2 West

The Northwest corner of this claim is approximately 5636 feet West and 9796 feet North of the surveyed southwest corner of Section 12, Township 7 North, Range 2 West, Gila and Salt River Meridian.

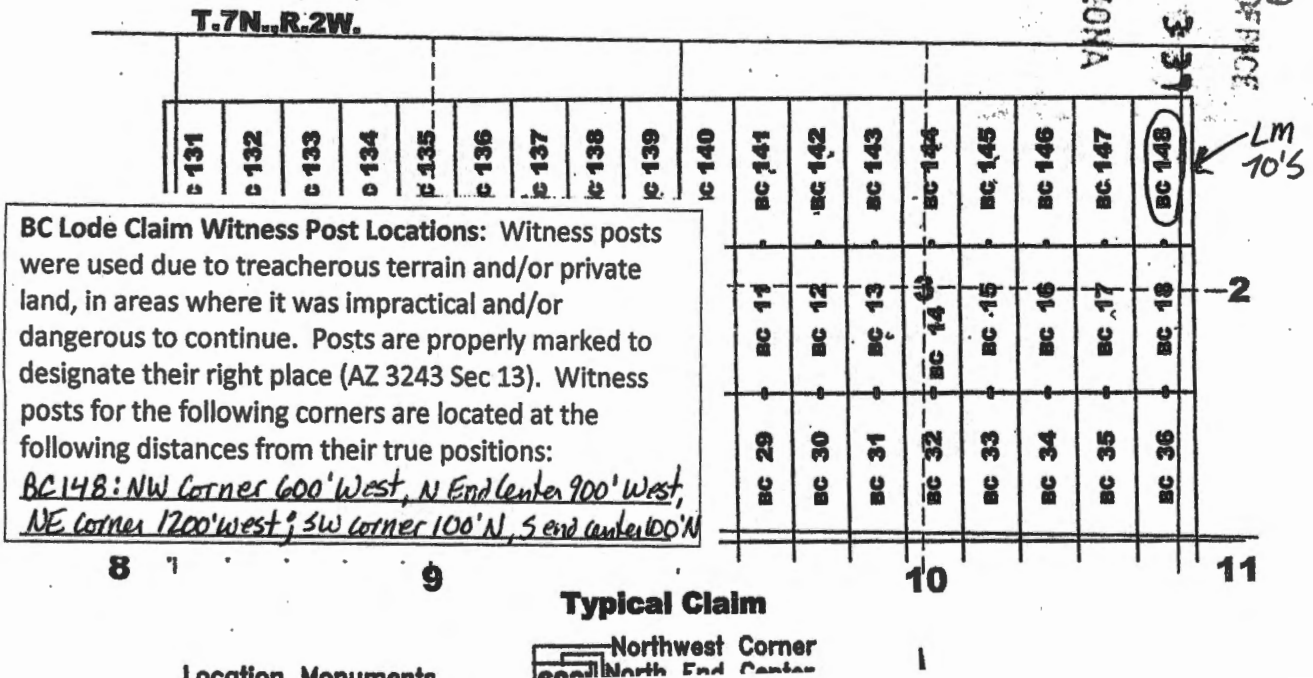
DATED AND POSTED on the ground this 30th day of December, 2019.

Curt Barlow
Curtis Barlow

Agent for: Bitter Creek Exploration Inc.
8825 N. 23rd Ave., Ste 100
Phoenix, Arizona 85021

RECEIVED
 DEMONSTRATION OFFICE
 2019 JAN 21 P 3:37
 PHOENIX, ARIZONA

Claim Map for BC Lode Claim



AMC459057

Recording requested by:
Bitter Creek Exploration Inc.

When recorded return to:
Tim Marsh
4750 N. Bonanza Avenue
Tucson, AZ 85749

LOCATION NOTICE FOR LODE MINING CLAIM

NOTICE IS HEREBY GIVEN that the BC 149 lode mining claim has been located by Bitter Creek Exploration Inc., whose current mailing address is 8825 N 23rd Avenue, Suite 100, Phoenix, Arizona 85021. The general course of this claim is east-west and it is situated in Yavapai County, Arizona. This claim is 1500 feet in length and 400 feet in width. This claim runs from the location monument on which this location notice is posted approximately 10 feet in an easterly direction to the east end line and 1490 feet in a westerly direction to the west end line. This claim is marked by six monuments, one at each corner and one at the center of each end line of the claim.

The location monument on which this notice is posted is situated within Section 9, Township 7 North, Range 2 West, Gila and Salt River Meridian, Arizona, and this claim occupies the following Quarter Section(s), Section(s), Township(s), and Range(s):

Quarter Section	Section	Township	Range
<u>SW</u>	<u>9</u>	7 North	2 West
_____	_____	7 North	2 West
_____	_____	7 North	2 West
_____	_____	7 North	2 West

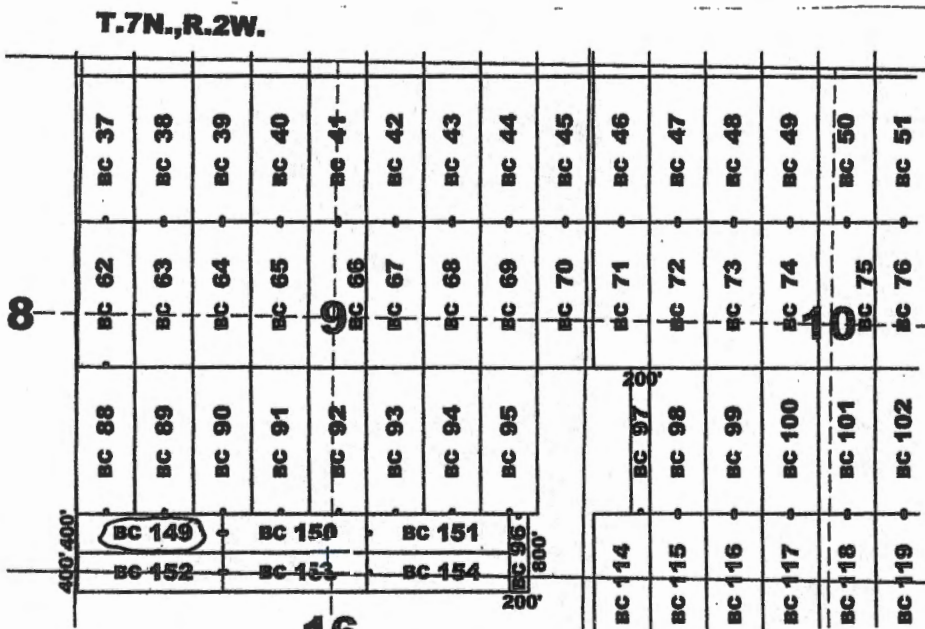
The Northwest corner of this claim is approximately 15836 feet West and 796 feet North of the surveyed southwest corner of Section 12, Township 7 North, Range 2 West, Gila and Salt River Meridian.

DATED AND POSTED on the ground this 11th day of December, 2019.

Curt Barlow Agent for: Bitter Creek Exploration Inc.
Curtis Barlow 8825 N. 23rd Ave., Ste 100
Phoenix, Arizona 85021

RECEIVED
 DEPT. OF STATE OFFICE
 2020 JAN 21 P 3:31
 PHOENIX, ARIZONA

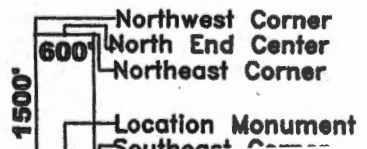
Claim Map for BC Lode Claim



Location Monuments
10' from end lines
unless noted on map.

BC 149-154: 400'x1500'
BC 96: 200'x800'
BC 97: 200'x1500'

Typical Claim



AMC459058

Recording requested by:
Bitter Creek Exploration Inc.

When recorded return to:
Tim Marsh
4750 N. Bonanza Avenue
Tucson, AZ 85749

LOCATION NOTICE FOR LODE MINING CLAIM

NOTICE IS HEREBY GIVEN that the BC 150 lode mining claim has been located by Bitter Creek Exploration Inc., whose current mailing address is 8825 N 23rd Avenue, Suite 100, Phoenix, Arizona 85021. The general course of this claim is east-west and it is situated in Yavapai County, Arizona. This claim is 1500 feet in length and 400 feet in width. This claim runs from the location monument on which this location notice is posted approximately 1490 feet in an easterly direction to the east end line and 10 feet in a westerly direction to the west end line. This claim is marked by six monuments, one at each corner and one at the center of each end line of the claim.

The location monument on which this notice is posted is situated within Section 9, Township 7 North, Range 2 West, Gila and Salt River Meridian, Arizona, and this claim occupies the following Quarter Section(s), Section(s), Township(s), and Range(s):

Quarter Section	Section	Township	Range
<u>SW</u>	<u>9</u>	7 North	2 West
<u>SE</u>	<u>9</u>	7 North	2 West
_____	_____	7 North	2 West
_____	_____	7 North	2 West

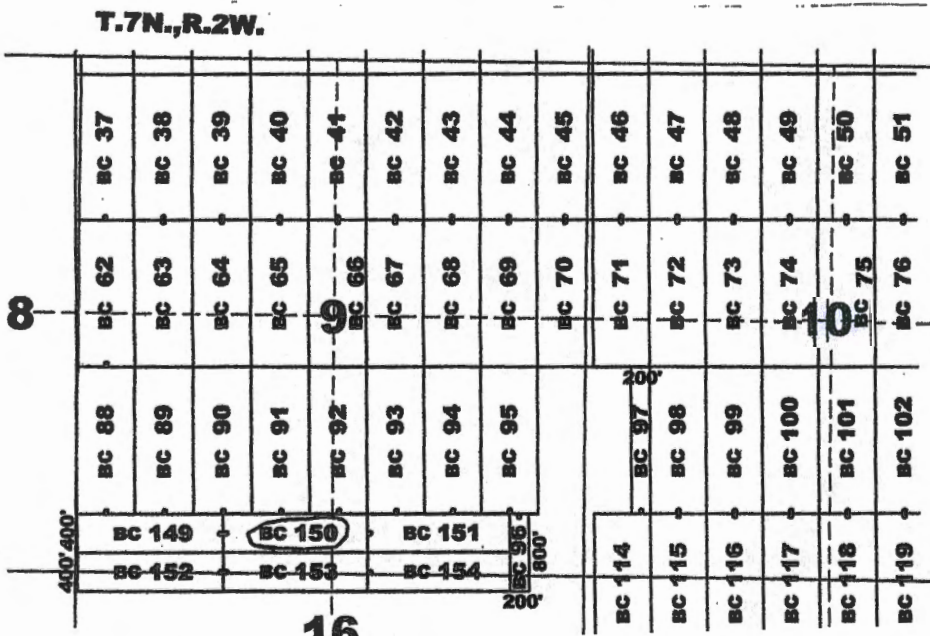
The Northwest corner of this claim is approximately 14336 feet West and 796 feet North of the surveyed southwest corner of Section 12, Township 7 North, Range 2 West, Gila and Salt River Meridian.

DATED AND POSTED on the ground this 11th day of December, 2019.

Curtis Barlow Agent for: Bitter Creek Exploration Inc.
Curtis Barlow 8825 N. 23rd Ave., Ste 100
Phoenix, Arizona 85021

RECEIVED
 DENAZ STATE OFFICE
 20 JAN 21 P 3 31
 PHOENIX, ARIZONA


Claim Map for BC Lode Claim



Location Monuments
10' from end lines
unless noted on map.

BC 149-154: 400'x1500'
BC 96: 200'x800'
BC 97: 200'x1500'

Typical Claim



AMC459059

Recording requested by:
Bitter Creek Exploration Inc.

When recorded return to:
Tim Marsh
4750 N. Bonanza Avenue
Tucson, AZ 85749

LOCATION NOTICE FOR LODE MINING CLAIM

NOTICE IS HEREBY GIVEN that the BC 151 lode mining claim has been located by Bitter Creek Exploration Inc., whose current mailing address is 8825 N 23rd Avenue, Suite 100, Phoenix, Arizona 85021. The general course of this claim is east-west and it is situated in Yavapai County, Arizona. This claim is 1500 feet in length and 400 feet in width. This claim runs from the location monument on which this location notice is posted approximately 1490 feet in an easterly direction to the east end line and 10 feet in a westerly direction to the west end line. This claim is marked by six monuments, one at each corner and one at the center of each end line of the claim.

The location monument on which this notice is posted is situated within Section 9, Township 7 North, Range 2 West, Gila and Salt River Meridian, Arizona, and this claim occupies the following Quarter Section(s), Section(s), Township(s), and Range(s):

Quarter Section	Section	Township	Range
<u>SE</u>	<u>9</u>	7 North	2 West
_____	_____	7 North	2 West
_____	_____	7 North	2 West
_____	_____	7 North	2 West

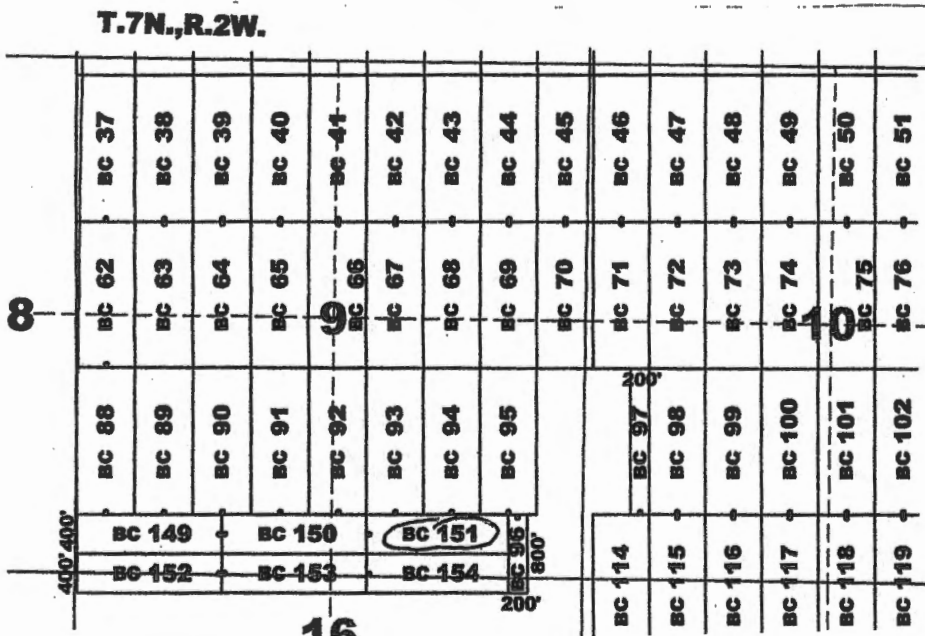
The Northwest corner of this claim is approximately 12836 feet West and 796 feet North of the surveyed southwest corner of Section 12, Township 7 North, Range 2 West, Gila and Salt River Meridian.

DATED AND POSTED on the ground this 12th day of December, 2019.

Curt Barlow Agent for: Bitter Creek Exploration Inc.
Curtis Barlow 8825 N. 23rd Ave., Ste 100
Phoenix, Arizona 85021

RECEIVED
 BLM AZ STATE OFFICE
 2020 JAN 21 P 3:31
 PHOENIX, ARIZONA

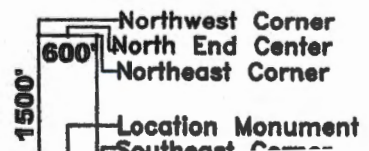
Claim Map for BC Lode Claim



Location Monuments
10' from end lines
unless noted on map.

BC 149-154: 400'x1500'
BC 96: 200'x800'
BC 97: 200'x1500'

Typical Claim



AN0459060

Recording requested by:
Bitter Creek Exploration Inc.

When recorded return to:
Tim Marsh
4750 N. Bonanza Avenue
Tucson, AZ 85749

LOCATION NOTICE FOR LODE MINING CLAIM

NOTICE IS HEREBY GIVEN that the BC 152 lode mining claim has been located by Bitter Creek Exploration Inc., whose current mailing address is 8825 N 23rd Avenue, Suite 100, Phoenix, Arizona 85021. The general course of this claim is east-west and it is situated in Yavapai County, Arizona. This claim is 1500 feet in length and 400 feet in width. This claim runs from the location monument on which this location notice is posted approximately 10 feet in an easterly direction to the east end line and 1490 feet in a westerly direction to the west end line. This claim is marked by six monuments, one at each corner and one at the center of each end line of the claim.

The location monument on which this notice is posted is situated within Section 9, Township 7 North, Range 2 West, Gila and Salt River Meridian, Arizona, and this claim occupies the following Quarter Section(s), Section(s), Township(s), and Range(s):

Quarter Section	Section	Township	Range
<u>SW</u>	<u>9</u>	7 North	2 West
<u>NW</u>	<u>16</u>	7 North	2 West
_____	_____	7 North	2 West
_____	_____	7 North	2 West

The Northwest corner of this claim is approximately 15836 feet West and 396 feet North of the surveyed southwest corner of Section 12, Township 7 North, Range 2 West, Gila and Salt River Meridian.

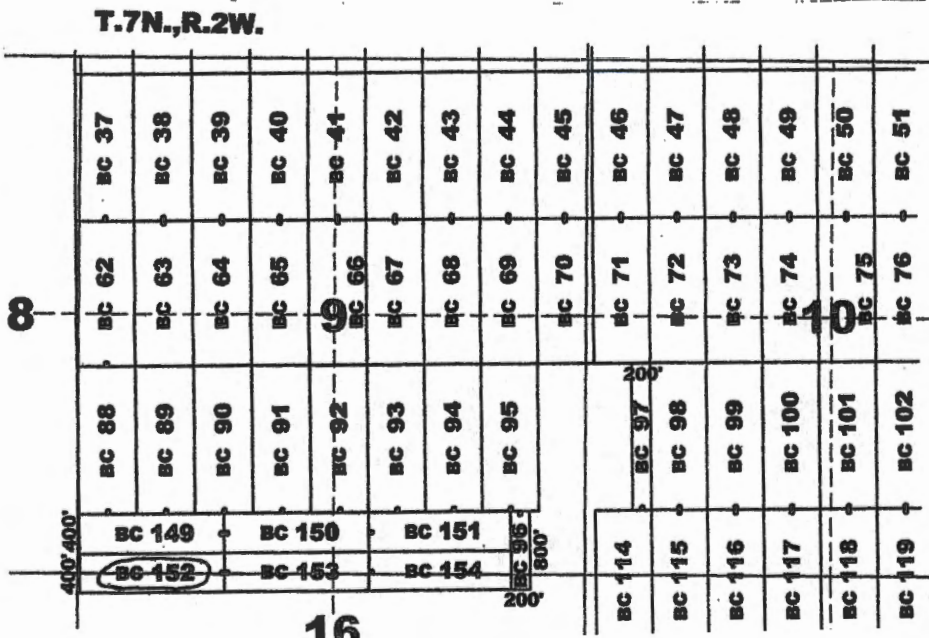
DATED AND POSTED on the ground this 11th day of December, 2019.

Curtis Barlow
Curtis Barlow

Agent for: Bitter Creek Exploration Inc.
8825 N. 23rd Ave., Ste 100
Phoenix, Arizona 85021

RECEIVED
 BLM & STATE OFFICE
 JUN 21 10 33 AM
 PHOENIX, ARIZONA

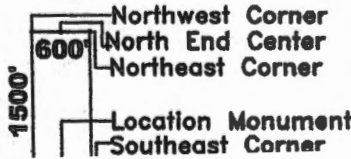
Claim Map for BC Lode Claim



Location Monuments
10' from end lines
unless noted on map.

BC 149-154: 400'x1500'
BC 96: 200'x800'
BC 97: 200'x1500'

Typical Claim



AMC459061

Recording requested by:
Bitter Creek Exploration Inc.

When recorded return to:
Tim Marsh
4750 N. Bonanza Avenue
Tucson, AZ 85749

LOCATION NOTICE FOR LODE MINING CLAIM

NOTICE IS HEREBY GIVEN that the BC 153 lode mining claim has been located by Bitter Creek Exploration Inc., whose current mailing address is 8825 N 23rd Avenue, Suite 100, Phoenix, Arizona 85021. The general course of this claim is east-west and it is situated in Yavapai County, Arizona. This claim is 1500 feet in length and 400 feet in width. This claim runs from the location monument on which this location notice is posted approximately 1490 feet in an easterly direction to the east end line and 10 feet in a westerly direction to the west end line. This claim is marked by six monuments, one at each corner and one at the center of each end line of the claim.

The location monument on which this notice is posted is situated within Section 9, Township 7 North, Range 2 West, Gila and Salt River Meridian, Arizona, and this claim occupies the following Quarter Section(s), Section(s), Township(s), and Range(s):

Quarter Section	Section	Township	Range
<u>SW</u>	<u>9</u>	7 North	2 West
<u>SE</u>	<u>9</u>	7 North	2 West
<u>NW</u>	<u>16</u>	7 North	2 West
<u>NE</u>	<u>16</u>	7 North	2 West

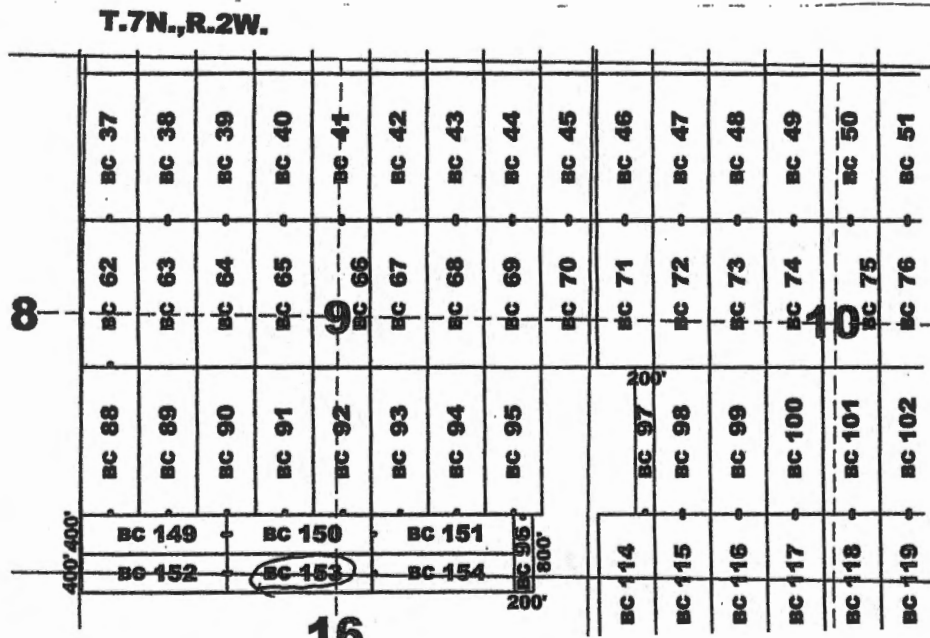
The Northwest corner of this claim is approximately 14336 feet West and 396 feet North of the surveyed southwest corner of Section 12, Township 7 North, Range 2 West, Gila and Salt River Meridian.

DATED AND POSTED on the ground this 11th day of December, 2019.

Curt Barlow Agent for: Bitter Creek Exploration Inc.
Curtis Barlow 8825 N. 23rd Ave., Ste 100
Phoenix, Arizona 85021

RECEIVED
 DEPT. OF STATE OFFICE
 2019 JAN 21 P 3 31
 PHOENIX, ARIZONA

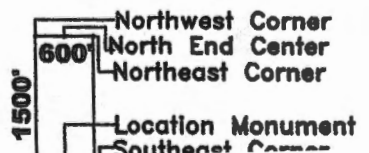
Claim Map for BC Lode Claim



Location Monuments
10' from end lines
unless noted on map.

BC 149-154: 400'x1500'
BC 96: 200'x800'
BC 97: 200'x1500'

Typical Claim



AMC459062

Recording requested by:
Bitter Creek Exploration Inc.

When recorded return to:
Tim Marsh
4750 N. Bonanza Avenue
Tucson, AZ 85749

LOCATION NOTICE FOR LODE MINING CLAIM

NOTICE IS HEREBY GIVEN that the BC 154 lode mining claim has been located by Bitter Creek Exploration Inc., whose current mailing address is 8825 N 23rd Avenue, Suite 100, Phoenix, Arizona 85021. The general course of this claim is east-west and it is situated in Yavapai County, Arizona. This claim is 1500 feet in length and 400 feet in width. This claim runs from the location monument on which this location notice is posted approximately 1490 feet in an easterly direction to the east end line and 10 feet in a westerly direction to the west end line. This claim is marked by six monuments, one at each corner and one at the center of each end line of the claim.

The location monument on which this notice is posted is situated within Section 9, Township 7 North, Range 2 West, Gila and Salt River Meridian, Arizona, and this claim occupies the following Quarter Section(s), Section(s), Township(s), and Range(s):

Quarter Section	Section	Township	Range
<u>SE</u>	<u>9</u>	7 North	2 West
<u>NE</u>	<u>16</u>	7 North	2 West
_____	_____	7 North	2 West
_____	_____	7 North	2 West

The Northwest corner of this claim is approximately 12836 feet West and 396 feet North of the surveyed southwest corner of Section 12, Township 7 North, Range 2 West, Gila and Salt River Meridian.

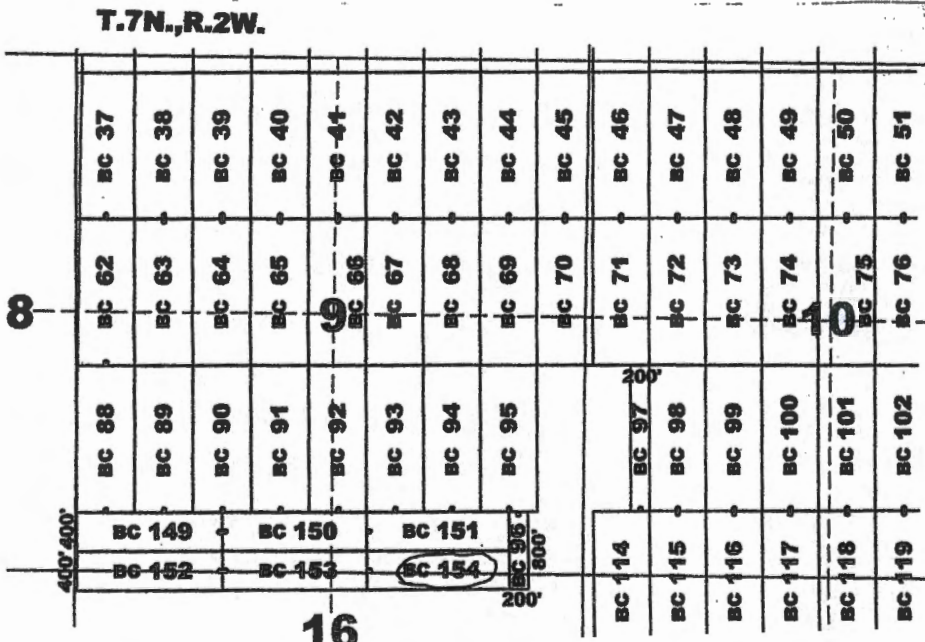
DATED AND POSTED on the ground this 12th day of December, 2019.

Curtis Barlow
Curtis Barlow

Agent for: Bitter Creek Exploration Inc.
8825 N. 23rd Ave., Ste 100
Phoenix, Arizona 85021

RECEIVED
 CLIMATE STATE OFFICE
 2020 JAN 21 P 3 31
 PHOENIX, ARIZONA

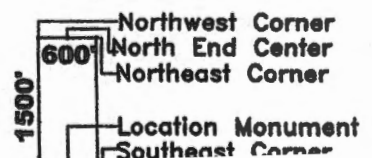
Claim Map for BC Lode Claim



Location Monuments
10' from end lines
unless noted on map.

BC 149-154: 400'x1500'
BC 96: 200'x800'
BC 97: 200'x1500'

Typical Claim



AMC459063

Recording requested by:
Bitter Creek Exploration Inc.

When recorded return to:
Tim Marsh
4750 N. Bonanza Avenue
Tucson, AZ 85749

LOCATION NOTICE FOR LODE MINING CLAIM

NOTICE IS HEREBY GIVEN that the BC 155 lode mining claim has been located by Bitter Creek Exploration Inc., whose current mailing address is 8825 N 23rd Avenue, Suite 100, Phoenix, Arizona 85021. The general course of this claim is north - south and it is situated in Yavapai County, Arizona. This claim is 1500 feet in length and 600 feet in width. This claim runs from the location monument on which this location notice is posted approximately 1490 feet in a northerly direction to the north end line and 10 feet in a southerly direction to the south end line. This claim is marked by six monuments, one at each corner and one at the center of each end line of the claim.

The location monument on which this notice is posted is situated within Section 12, Township 7 North, Range 2 West, Gila and Salt River Meridian, Arizona, and this claim occupies the following Quarter Section(s), Section(s), Township(s), and Range(s):

Quarter Section	Section	Township	Range
<u>NE</u>	<u>11</u>	7 North	2 West
<u>SE</u>	<u>11</u>	7 North	2 West
<u>NW</u>	<u>12</u>	7 North	2 West
<u>SW</u>	<u>12</u>	7 North	2 West

The Northwest corner of this claim is approximately 236 feet West and 3796 feet North of the surveyed southwest corner of Section 12, Township 7 North, Range 2 West, Gila and Salt River Meridian.

DATED AND POSTED on the ground this 10th day of December, 2019.

Curtis Barlow
Curtis Barlow

Agent for: Bitter Creek Exploration Inc.
8825 N. 23rd Ave., Ste 100
Phoenix, Arizona 85021

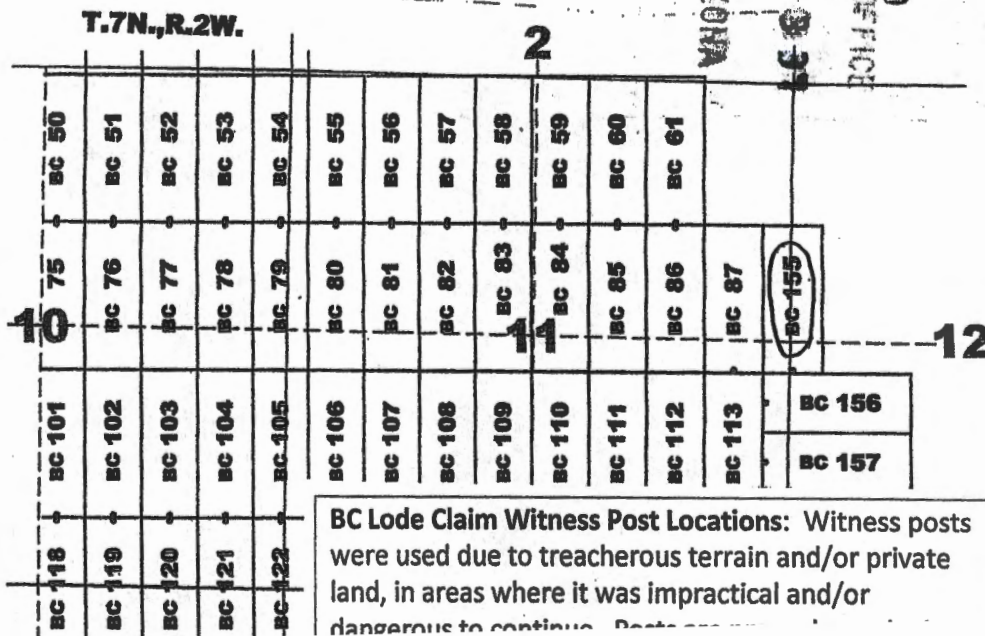
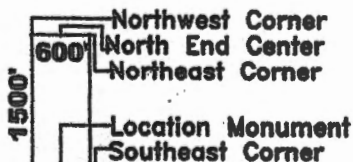
Claim Map for BC Lode Claim

RECEIVED
 CLIMATE STATE OFFICE
 JUN 21 10 33
 PHOENIX, ARIZONA

Scale 1" = 2000'
1:24000

Location Monuments
10' from end lines
unless noted on map.

Typical Claim



BC Lode Claim Witness Post Locations: Witness posts were used due to treacherous terrain and/or private land, in areas where it was impractical and/or dangerous to continue. Posts were placed at the following locations:

ANCU591

Recording requested by:
Bitter Creek Exploration Inc.

When recorded return to:
Tim Marsh
4750 N. Bonanza Avenue
Tucson, AZ 85749

LOCATION NOTICE FOR LODE MINING CLAIM

NOTICE IS HEREBY GIVEN that the BC 156 lode mining claim has been located by Bitter Creek Exploration Inc., whose current mailing address is 8825 N 23rd Avenue, Suite 100, Phoenix, Arizona 85021. The general course of this claim is east-west and it is situated in Yavapai County, Arizona. This claim is 1500 feet in length and 600 feet in width. This claim runs from the location monument on which this location notice is posted approximately 1490 feet in an easterly direction to the east end line and 10 feet in a westerly direction to the west end line. This claim is marked by six monuments, one at each corner and one at the center of each end line of the claim.

The location monument on which this notice is posted is situated within Section 11, Township 7 North, Range 2 West, Gila and Salt River Meridian, Arizona, and this claim occupies the following Quarter Section(s), Section(s), Township(s), and Range(s):

Quarter Section	Section	Township	Range
<u>SE</u>	<u>11</u>	7 North	2 West
<u>SW</u>	<u>12</u>	7 North	2 West
_____	_____	7 North	2 West
_____	_____	7 North	2 West

The Northwest corner of this claim is approximately 236 feet West and 2296 feet North of the surveyed southwest corner of Section 12, Township 7 North, Range 2 West, Gila and Salt River Meridian.

DATED AND POSTED on the ground this 10th day of December, 2019.

Curtis Barlow Agent for: Bitter Creek Exploration Inc.
8825 N. 23rd Ave., Ste 100
Phoenix, Arizona 85021

RECEIVED
 LUNA STATE OFFICE
 2019 JAN 21 P 3 38
 PHOENIX, ARIZONA

Claim Map for BC Lode Claim

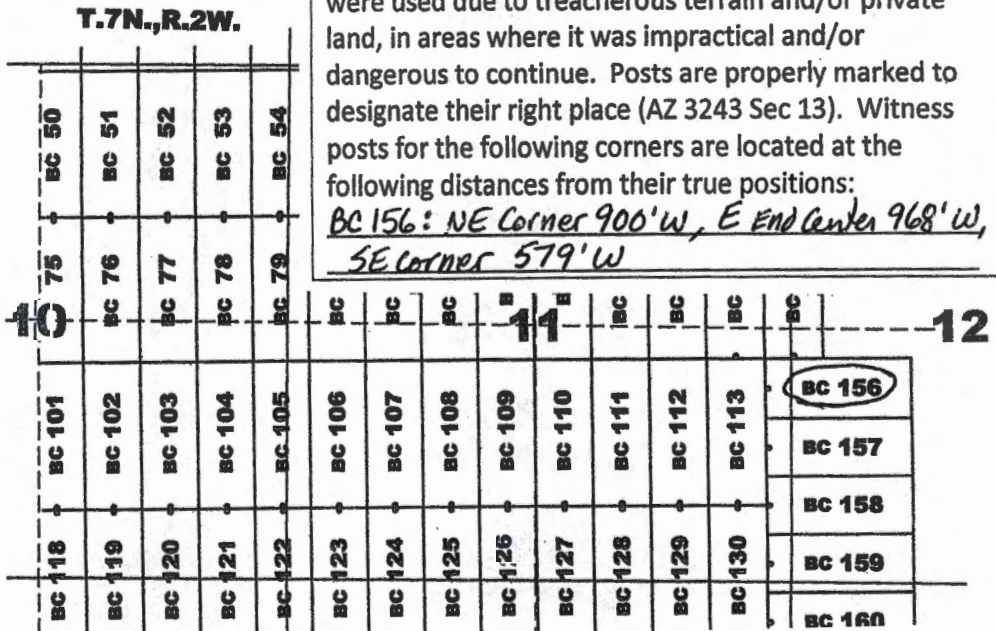
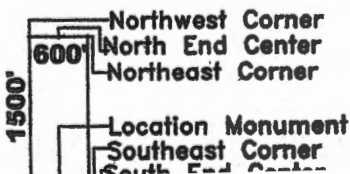
BC Lode Claim Witness Post Locations: Witness posts were used due to treacherous terrain and/or private land, in areas where it was impractical and/or dangerous to continue. Posts are properly marked to designate their right place (AZ 3243 Sec 13). Witness posts for the following corners are located at the following distances from their true positions:

BC 156: NE Corner 900' W, E End Center 968' W, SE Corner 579' W

Scale 1" = 2000'
1:24000

Location Monuments
10' from end lines
unless noted on map.

Typical Claim



AMC459065

Recording requested by:
Bitter Creek Exploration Inc.

When recorded return to:
Tim Marsh
4750 N. Bonanza Avenue
Tucson, AZ 85749

LOCATION NOTICE FOR LODE MINING CLAIM

NOTICE IS HEREBY GIVEN that the BC 157 lode mining claim has been located by Bitter Creek Exploration Inc., whose current mailing address is 8825 N 23rd Avenue, Suite 100, Phoenix, Arizona 85021. The general course of this claim is east-west and it is situated in Yavapai County, Arizona. This claim is 1500 feet in length and 600 feet in width. This claim runs from the location monument on which this location notice is posted approximately 1490 feet in an easterly direction to the east end line and 10 feet in a westerly direction to the west end line. This claim is marked by six monuments, one at each corner and one at the center of each end line of the claim.

The location monument on which this notice is posted is situated within Section 11, Township 7 North, Range 2 West, Gila and Salt River Meridian, Arizona, and this claim occupies the following Quarter Section(s), Section(s), Township(s), and Range(s):

Quarter Section	Section	Township	Range
<u>SE</u>	<u>11</u>	7 North	2 West
<u>SW</u>	<u>12</u>	7 North	2 West
_____	_____	7 North	2 West
_____	_____	7 North	2 West

The Northwest corner of this claim is approximately 236 feet West and 1696 feet North of the surveyed southwest corner of Section 12, Township 7 North, Range 2 West, Gila and Salt River Meridian.

DATED AND POSTED on the ground this 10th day of December, 2019.

Curt Barlow
Curtis Barlow

Agent for: Bitter Creek Exploration Inc.
8825 N. 23rd Ave., Ste 100
Phoenix, Arizona 85021

RECEIVED
 DEPT. STATE OF ARIZONA
 PHOENIX, ARIZONA
 2019 JAN 21 P 3:29

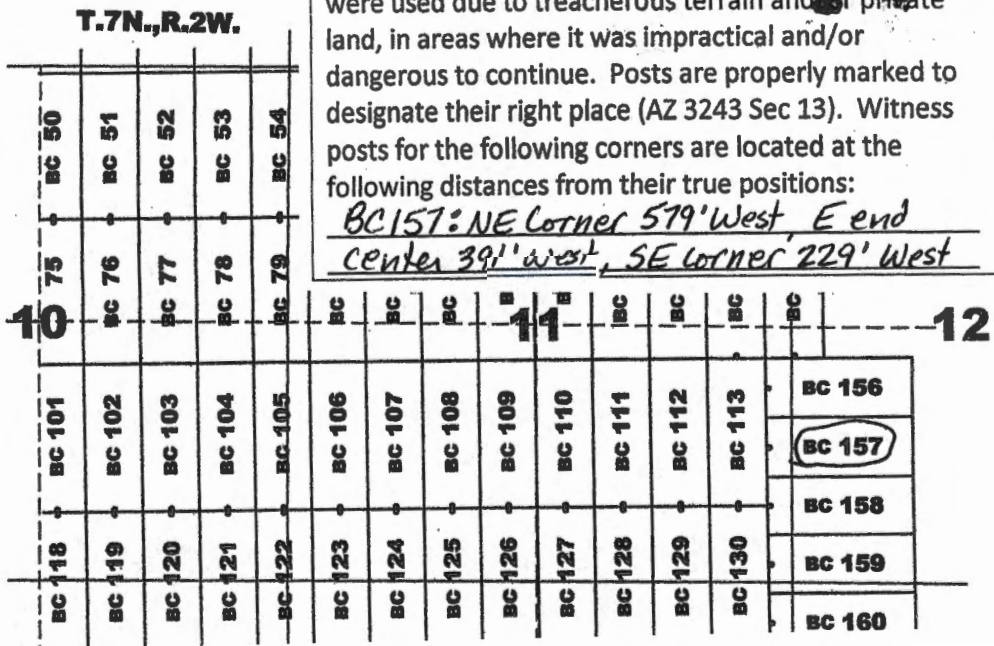
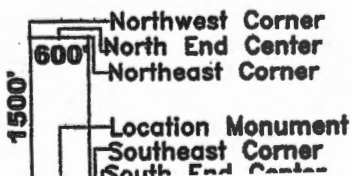
Claim Map for BC Lode Claim

BC Lode Claim Witness Post Locations: Witness posts were used due to treacherous terrain and/or private land, in areas where it was impractical and/or dangerous to continue. Posts are properly marked to designate their right place (AZ 3243 Sec 13). Witness posts for the following corners are located at the following distances from their true positions:
BC157: NE Corner 579' West, E end center 391' west, SE corner 229' West

Scale 1" = 2000'
1:24000

Location Monuments
10' from end lines
unless noted on map.

Typical Claim



AMC45906

Recording requested by:
Bitter Creek Exploration Inc.

When recorded return to:
Tim Marsh
4750 N. Bonanza Avenue
Tucson, AZ 85749

LOCATION NOTICE FOR LODE MINING CLAIM

NOTICE IS HEREBY GIVEN that the BC 158 lode mining claim has been located by Bitter Creek Exploration Inc., whose current mailing address is 8825 N 23rd Avenue, Suite 100, Phoenix, Arizona 85021. The general course of this claim is east-west and it is situated in Yavapai County, Arizona. This claim is 1500 feet in length and 600 feet in width. This claim runs from the location monument on which this location notice is posted approximately 1490 feet in an easterly direction to the east end line and 10 feet in a westerly direction to the west end line. This claim is marked by six monuments, one at each corner and one at the center of each end line of the claim.

The location monument on which this notice is posted is situated within Section 11, Township 7 North, Range 2 West, Gila and Salt River Meridian, Arizona, and this claim occupies the following Quarter Section(s), Section(s), Township(s), and Range(s):

Quarter Section	Section	Township	Range
<u>SE</u>	<u>11</u>	7 North	2 West
<u>SW</u>	<u>12</u>	7 North	2 West
_____	_____	7 North	2 West
_____	_____	7 North	2 West

The Northwest corner of this claim is approximately 236 feet West and 1096 feet North of the surveyed southwest corner of Section 12, Township 7 North, Range 2 West, Gila and Salt River Meridian.

DATED AND POSTED on the ground this 10th day of December, 2019.

Curt Barlow
Curtis Barlow

Agent for: Bitter Creek Exploration Inc.
8825 N. 23rd Ave., Ste 100
Phoenix, Arizona 85021

RECEIVED
 GILIA STATE OFFICE
 2020 JAN 21 P 3:30
 PHOENIX, ARIZONA

Claim Map for BC Lode Claim

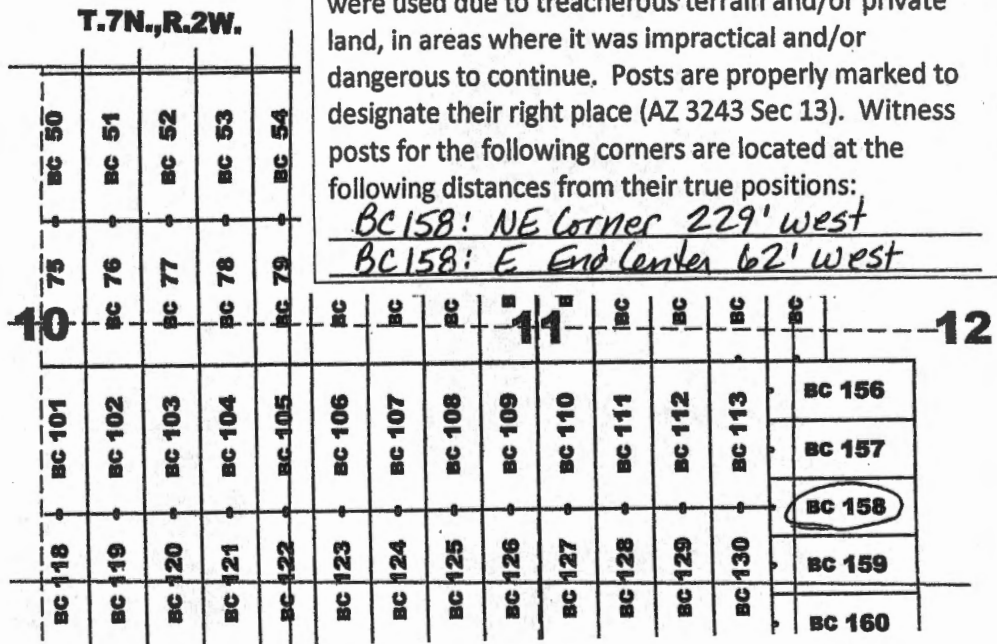
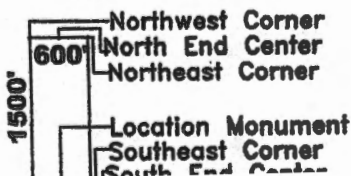
BC Lode Claim Witness Post Locations: Witness posts were used due to treacherous terrain and/or private land, in areas where it was impractical and/or dangerous to continue. Posts are properly marked to designate their right place (AZ 3243 Sec 13). Witness posts for the following corners are located at the following distances from their true positions:

BC 158: NE Corner 229' west
BC 158: E End Center 62' west

Scale 1" = 2000'
1:24000

Location Monuments
10' from end lines
unless noted on map.

Typical Claim



AMC459067

Recording requested by:
Bitter Creek Exploration Inc.

When recorded return to:
Tim Marsh
4750 N. Bonanza Avenue
Tucson, AZ 85749

LOCATION NOTICE FOR LODE MINING CLAIM


NOTICE IS HEREBY GIVEN that the BC 159 lode mining claim has been located by Bitter Creek Exploration Inc., whose current mailing address is 8825 N 23rd Avenue, Suite 100, Phoenix, Arizona 85021. The general course of this claim is east-west and it is situated in Yavapai County, Arizona. This claim is 1500 feet in length and 600 feet in width. This claim runs from the location monument on which this location notice is posted approximately 1490 feet in an easterly direction to the east end line and 10 feet in a westerly direction to the west end line. This claim is marked by six monuments, one at each corner and one at the center of each end line of the claim.

The location monument on which this notice is posted is situated within Section 11, Township 7 North, Range 2 West, Gila and Salt River Meridian, Arizona, and this claim occupies the following Quarter Section(s), Section(s), Township(s), and Range(s):

Quarter Section	Section	Township	Range
<u>SE</u>	<u>11</u>	7 North	2 West
<u>SW</u>	<u>12</u>	7 North	2 West
<u>NE</u>	<u>14</u>	7 North	2 West
<u>NW</u>	<u>13</u>	7 North	2 West

The Northwest corner of this claim is approximately 236 feet West and 496 feet North of the surveyed southwest corner of Section 12, Township 7 North, Range 2 West, Gila and Salt River Meridian.

DATED AND POSTED on the ground this 15th day of December, 2019.


Curtis Barlow

Agent for: Bitter Creek Exploration Inc.
8825 N. 23rd Ave., Ste 100
Phoenix, Arizona 85021

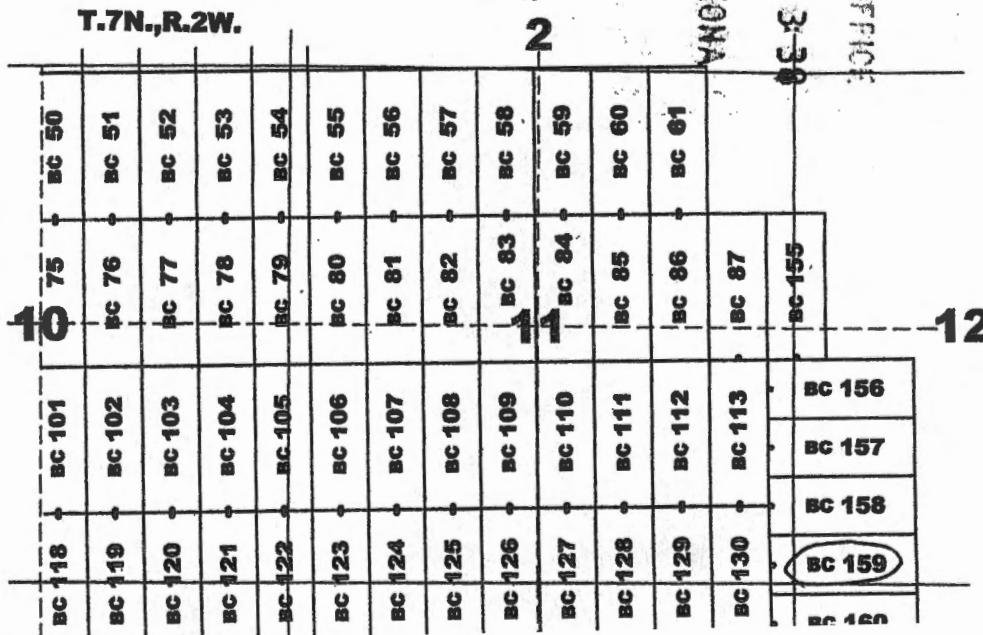
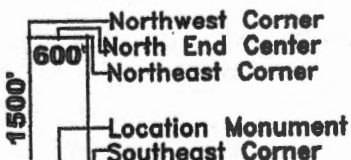
RECEIVED
 BLM AZ STATE OFFICE
 2020 JAN 21 P 3:30
 PHOENIX, ARIZONA

Claim Map for BC Lode Claim

Scale 1" = 2000'
1:24000

Location Monuments
10' from end lines
unless noted on map.

Typical Claim



AMC 4591

Recording requested by:
Bitter Creek Exploration Inc.

When recorded return to:
Tim Marsh
4750 N. Bonanza Avenue
Tucson, AZ 85749

LOCATION NOTICE FOR LODE MINING CLAIM

NOTICE IS HEREBY GIVEN that the BC 160 lode mining claim has been located by Bitter Creek Exploration Inc., whose current mailing address is 8825 N 23rd Avenue, Suite 100, Phoenix, Arizona 85021. The general course of this claim is east-west and it is situated in Yavapai County, Arizona. This claim is 1500 feet in length and 600 feet in width. This claim runs from the location monument on which this location notice is posted approximately 1490 feet in an easterly direction to the east end line and 10 feet in a westerly direction to the west end line. This claim is marked by six monuments, one at each corner and one at the center of each end line of the claim.

The location monument on which this notice is posted is situated within Section 14, Township 7 North, Range 2 West, Gila and Salt River Meridian, Arizona, and this claim occupies the following Quarter Section(s), Section(s), Township(s), and Range(s):

Quarter Section	Section	Township	Range
<u>NE</u>	<u>14</u>	7 North	2 West
<u>NW</u>	<u>13</u>	7 North	2 West
_____	_____	7 North	2 West
_____	_____	7 North	2 West

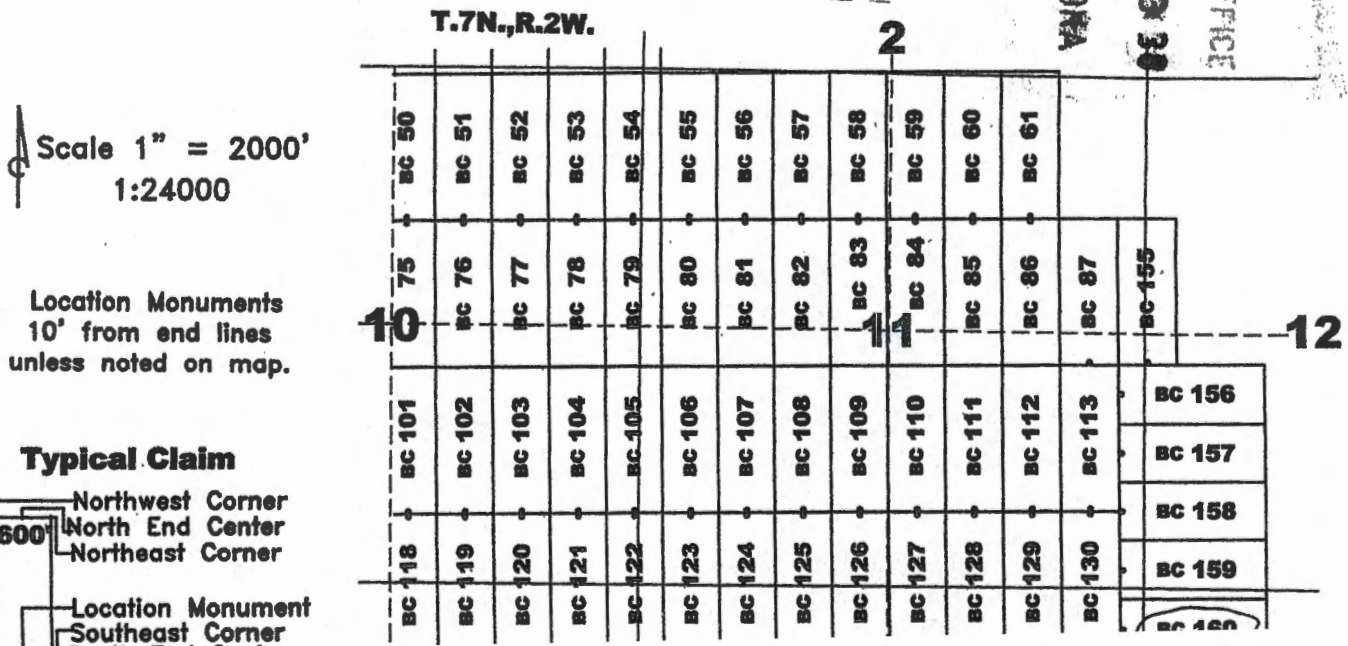
The Northwest corner of this claim is approximately 236 feet West and 104 feet South of the surveyed southwest corner of Section 12, Township 7 North, Range 2 West, Gila and Salt River Meridian.

DATED AND POSTED on the ground this 15th day of December, 2019.

Curt Barlow Agent for: Bitter Creek Exploration Inc.
8825 N. 23rd Ave., Ste 100
Phoenix, Arizona 85021

RECEIVED
 BIMA STATE OFFICE
 2019 JAN 21 P 3:30
 PHOENIX, ARIZONA

Claim Map for BC Lode Claim



AMC459

Recording requested by:
Bitter Creek Exploration Inc.

When recorded return to:
Tim Marsh
4750 N. Bonanza Avenue
Tucson, AZ 85749

LOCATION NOTICE FOR LODE MINING CLAIM

NOTICE IS HEREBY GIVEN that the BC 161 lode mining claim has been located by Bitter Creek Exploration Inc., whose current mailing address is 8825 N 23rd Avenue, Suite 100, Phoenix, Arizona 85021. The general course of this claim is north - south and it is situated in Yavapai County, Arizona. This claim is 1500 feet in length and 600 feet in width. This claim runs from the location monument on which this location notice is posted approximately 1490 feet in a northerly direction to the north end line and 10 feet in a southerly direction to the south end line. This claim is marked by six monuments, one at each corner and one at the center of each end line of the claim.

The location monument on which this notice is posted is situated within Section 15, Township 7 North, Range 2 West, Gila and Salt River Meridian, Arizona, and this claim occupies the following Quarter Section(s), Section(s), Township(s), and Range(s):

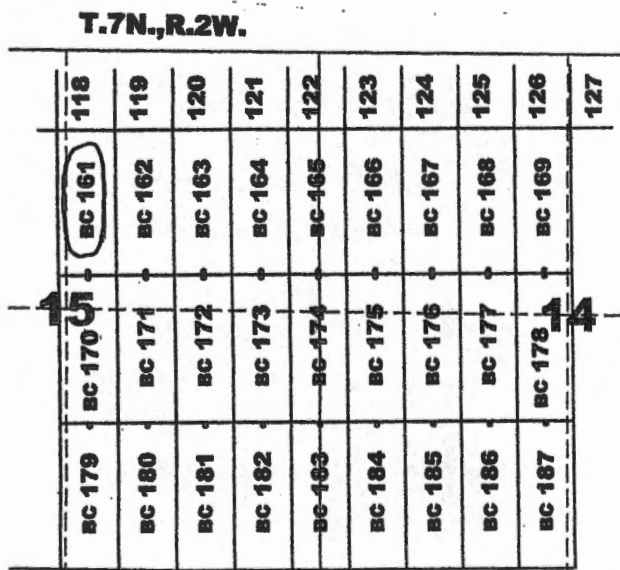
Quarter Section	Section	Township	Range
<u>NW</u>	<u>15</u>	7 North	2 West
<u>NE</u>	<u>15</u>	7 North	2 West
_____	_____	7 North	2 West
_____	_____	7 North	2 West

The Northwest corner of this claim is approximately 8036 feet West and 704 feet South of the surveyed southwest corner of Section 12, Township 7 North, Range 2 West, Gila and Salt River Meridian.

DATED AND POSTED on the ground this 21st day of December, 2019.

Curt Barlow Agent for: Bitter Creek Exploration Inc.
8825 N. 23rd Ave., Ste 100
Phoenix, Arizona 85021

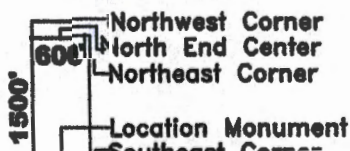
Claim Map for BC Lode Claim



Scale 1" = 2000'
1:24000

Location Monuments
10' from end lines
unless noted on map.

Typical Claim



PHOENIX, ARIZONA

2020 JAN 21 P 3:30

RECEIVED
ALMAZ STATE OFFICE

ANCH459070

Recording requested by:
Bitter Creek Exploration Inc.

When recorded return to:
Tim Marsh
4750 N. Bonanza Avenue
Tucson, AZ 85749

LOCATION NOTICE FOR LODE MINING CLAIM


NOTICE IS HEREBY GIVEN that the BC 162 lode mining claim has been located by Bitter Creek Exploration Inc., whose current mailing address is 8825 N 23rd Avenue, Suite 100, Phoenix, Arizona 85021. The general course of this claim is north - south and it is situated in Yavapai County, Arizona. This claim is 1500 feet in length and 600 feet in width. This claim runs from the location monument on which this location notice is posted approximately 1490 feet in a northerly direction to the north end line and 10 feet in a southerly direction to the south end line. This claim is marked by six monuments, one at each corner and one at the center of each end line of the claim.

The location monument on which this notice is posted is situated within Section 15, Township 7 North, Range 2 West, Gila and Salt River Meridian, Arizona, and this claim occupies the following Quarter Section(s), Section(s), Township(s), and Range(s):

Quarter Section	Section	Township	Range
<u>NE</u>	<u>15</u>	7 North	2 West
_____	_____	7 North	2 West
_____	_____	7 North	2 West
_____	_____	7 North	2 West

The Northwest corner of this claim is approximately 743 1/2 feet West and 704 feet South of the surveyed southwest corner of Section 12, Township 7 North, Range 2 West, Gila and Salt River Meridian.

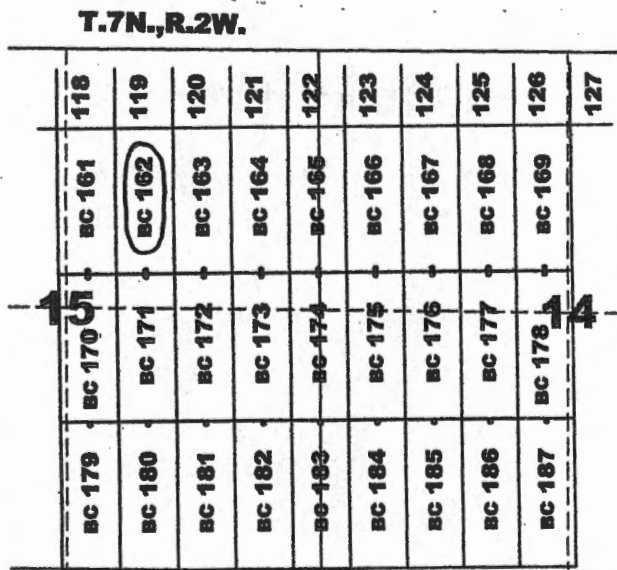
DATED AND POSTED on the ground this 21st day of December, 2019.


Curtis Barlow

Agent for: Bitter Creek Exploration Inc.
8825 N. 23rd Ave., Ste 100
Phoenix, Arizona 85021

RECEIVED
 DEPARTMENT OF REVENUE
 JAN 21 P 3 30
 PHOENIX, ARIZONA

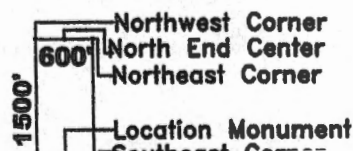
Claim Map for BC Lode Claim



Scale 1" = 2000'
1:24000

Location Monuments
10' from end lines
unless noted on map.

Typical Claim



AMC459071

Recording requested by:
Bitter Creek Exploration Inc.

When recorded return to:
Tim Marsh
4750 N. Bonanza Avenue
Tucson, AZ 85749

LOCATION NOTICE FOR LODE MINING CLAIM

NOTICE IS HEREBY GIVEN that the BC 163 lode mining claim has been located by Bitter Creek Exploration Inc., whose current mailing address is 8825 N 23rd Avenue, Suite 100, Phoenix, Arizona 85021. The general course of this claim is north - south and it is situated in Yavapai County, Arizona. This claim is 1500 feet in length and 600 feet in width. This claim runs from the location monument on which this location notice is posted approximately 1490 feet in a northerly direction to the north end line and 10 feet in a southerly direction to the south end line. This claim is marked by six monuments, one at each corner and one at the center of each end line of the claim.

The location monument on which this notice is posted is situated within Section 15, Township 7 North, Range 2 West, Gila and Salt River Meridian, Arizona, and this claim occupies the following Quarter Section(s), Section(s), Township(s), and Range(s):

Quarter Section	Section	Township	Range
<u>NE</u>	<u>15</u>	7 North	2 West
_____	_____	7 North	2 West
_____	_____	7 North	2 West
_____	_____	7 North	2 West

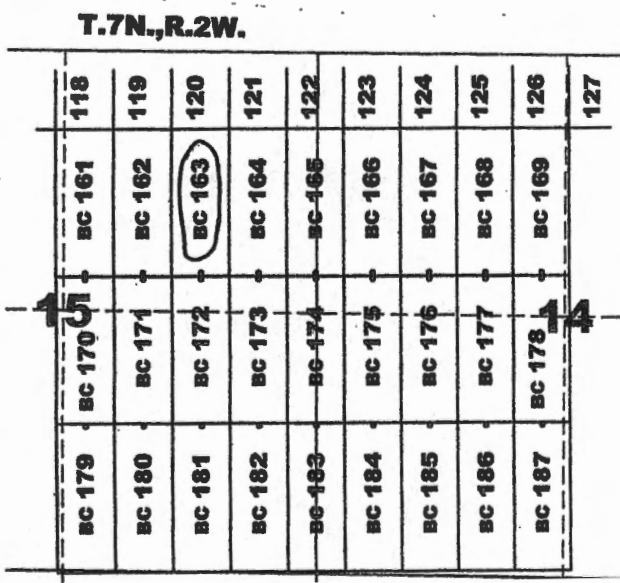
The Northwest corner of this claim is approximately 6836 feet West and 704 feet South of the surveyed southwest corner of Section 12, Township 7 North, Range 2 West, Gila and Salt River Meridian.

DATED AND POSTED on the ground this 21st day of December, 2019.

Curt Barlow Agent for: Bitter Creek Exploration Inc.
Curtis Barlow 8825 N. 23rd Ave., Ste 100
Phoenix, Arizona 85021

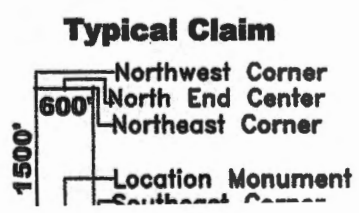
Claim Map for BC Lode Claim

RECEIVED
 BLM-AZ STATE OFFICE
 2019 JAN 21 P 3:30
 PHOENIX, ARIZONA



Scale 1" = 2000'
1:24000

Location Monuments
10' from end lines
unless noted on map.



AMC 459072

Recording requested by:
Bitter Creek Exploration Inc.

When recorded return to:
Tim Marsh
4750 N. Bonanza Avenue
Tucson, AZ 85749

LOCATION NOTICE FOR LODE MINING CLAIM

NOTICE IS HEREBY GIVEN that the BC 164 lode mining claim has been located by Bitter Creek Exploration Inc., whose current mailing address is 8825 N 23rd Avenue, Suite 100, Phoenix, Arizona 85021. The general course of this claim is north - south and it is situated in Yavapai County, Arizona. This claim is 1500 feet in length and 600 feet in width. This claim runs from the location monument on which this location notice is posted approximately 1490 feet in a northerly direction to the north end line and 10 feet in a southerly direction to the south end line. This claim is marked by six monuments, one at each corner and one at the center of each end line of the claim.

The location monument on which this notice is posted is situated within Section 15, Township 7 North, Range 2 West, Gila and Salt River Meridian, Arizona, and this claim occupies the following Quarter Section(s), Section(s), Township(s), and Range(s):

Quarter Section	Section	Township	Range
<u>NE</u>	<u>15</u>	7 North	2 West
_____	_____	7 North	2 West
_____	_____	7 North	2 West
_____	_____	7 North	2 West

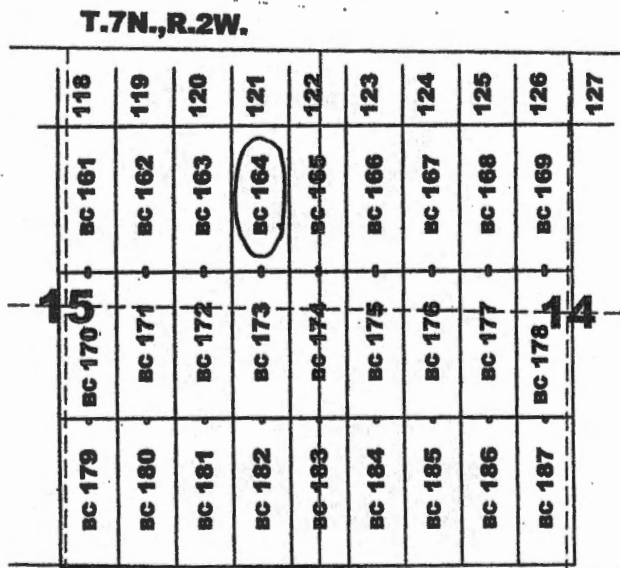
The Northwest corner of this claim is approximately 6236 feet West and 704 feet South of the surveyed southwest corner of Section 12, Township 7 North, Range 2 West, Gila and Salt River Meridian.

DATED AND POSTED on the ground this 21st day of December, 2019.

Curt Barlow Agent for: Bitter Creek Exploration Inc.
8825 N. 23rd Ave., Ste 100
Phoenix, Arizona 85021

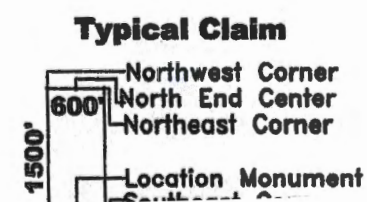
RECEIVED
 DEWAZ STATE OFFICE
 2019 JAN 21 P 3:30
 PHOENIX, ARIZONA

Claim Map for BC Lode Claim



Scale 1" = 2000'
1:24000

Location Monuments
10' from end lines
unless noted on map.



AMC459073

Recording requested by:
Bitter Creek Exploration Inc.

When recorded return to:
Tim Marsh
4750 N. Bonanza Avenue
Tucson, AZ 85749

LOCATION NOTICE FOR LODE MINING CLAIM


NOTICE IS HEREBY GIVEN that the BC 165 lode mining claim has been located by Bitter Creek Exploration Inc., whose current mailing address is 8825 N 23rd Avenue, Suite 100, Phoenix, Arizona 85021. The general course of this claim is north - south and it is situated in Yavapai County, Arizona. This claim is 1500 feet in length and 600 feet in width. This claim runs from the location monument on which this location notice is posted approximately 1490 feet in a northerly direction to the north end line and 10 feet in a southerly direction to the south end line. This claim is marked by six monuments, one at each corner and one at the center of each end line of the claim.

The location monument on which this notice is posted is situated within Section 15, Township 7 North, Range 2 West, Gila and Salt River Meridian, Arizona, and this claim occupies the following Quarter Section(s), Section(s), Township(s), and Range(s):

Quarter Section	Section	Township	Range
<u>NE</u>	<u>15</u>	7 North	2 West
<u>NW</u>	<u>14</u>	7 North	2 West
_____	_____	7 North	2 West
_____	_____	7 North	2 West

The Northwest corner of this claim is approximately 5636 feet West and 704 feet South of the surveyed southwest corner of Section 12, Township 7 North, Range 2 West, Gila and Salt River Meridian.

DATED AND POSTED on the ground this 21st day of December, 2019.


Curtis Barlow

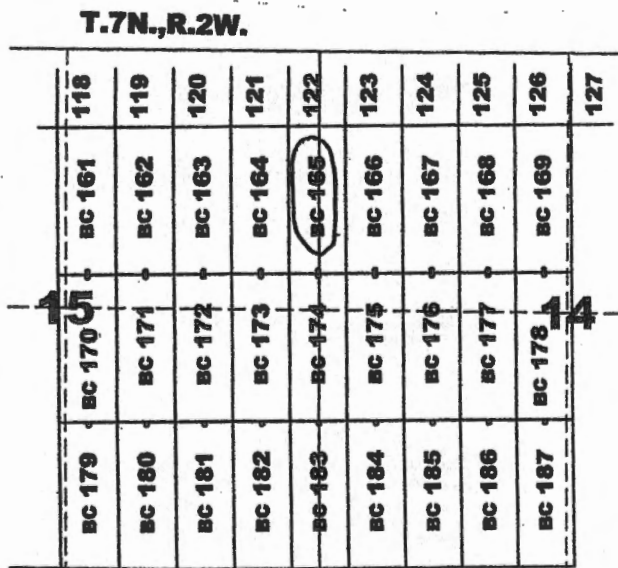
Agent for: Bitter Creek Exploration Inc.
8825 N. 23rd Ave., Ste 100
Phoenix, Arizona 85021

PHOENIX, ARIZONA

2019 JAN 21 P 3:38

RECEIVED
BILMAY STATE OFFICE

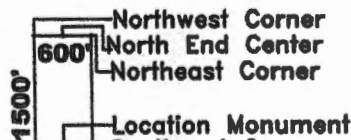
Claim Map for BC Lode Claim



Scale 1" = 2000'
1:24000

Location Monuments
10' from end lines
unless noted on map.

Typical Claim



AN C 4 5 9 0 7 4

Recording requested by:
Bitter Creek Exploration Inc.

When recorded return to:
Tim Marsh
4750 N. Bonanza Avenue
Tucson, AZ 85749

LOCATION NOTICE FOR LODE MINING CLAIM

NOTICE IS HEREBY GIVEN that the BC 166 lode mining claim has been located by Bitter Creek Exploration Inc., whose current mailing address is 8825 N 23rd Avenue, Suite 100, Phoenix, Arizona 85021. The general course of this claim is north - south and it is situated in Yavapai County, Arizona. This claim is 1500 feet in length and 600 feet in width. This claim runs from the location monument on which this location notice is posted approximately 1490 feet in a northerly direction to the north end line and 10 feet in a southerly direction to the south end line. This claim is marked by six monuments, one at each corner and one at the center of each end line of the claim.

The location monument on which this notice is posted is situated within Section 14, Township 7 North, Range 2 West, Gila and Salt River Meridian, Arizona, and this claim occupies the following Quarter Section(s), Section(s), Township(s), and Range(s):

Quarter Section	Section	Township	Range
<u>NW</u>	<u>14</u>	7 North	2 West
_____	_____	7 North	2 West
_____	_____	7 North	2 West
_____	_____	7 North	2 West

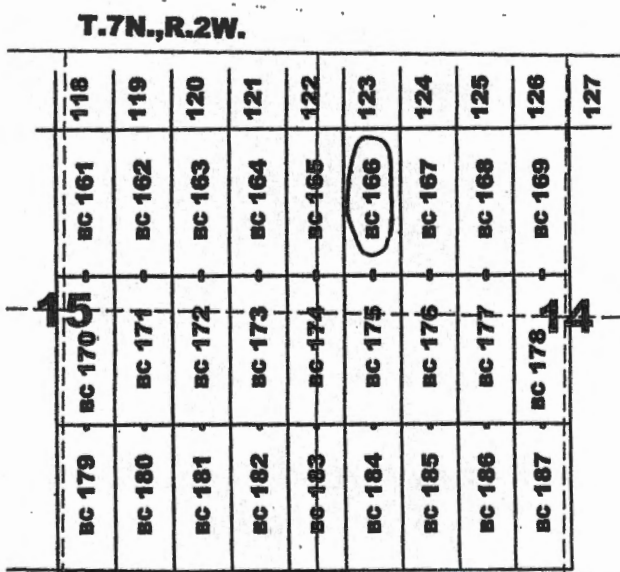
The Northwest corner of this claim is approximately 5036 feet West and 704 feet South of the surveyed southwest corner of Section 12, Township 7 North, Range 2 West, Gila and Salt River Meridian.

DATED AND POSTED on the ground this 15th day of December, 2019.

Curtis Barlow Agent for: Bitter Creek Exploration Inc.
8825 N. 23rd Ave., Ste 100
Phoenix, Arizona 85021


RECEIVED
 BUREAU OF LAND MANAGEMENT
 PHOENIX, ARIZONA
 2020 JAN 21 P 3:30

Claim Map for BC Lode Claim



Scale 1" = 2000'
1:24000

Location Monuments
10' from end lines
unless noted on map.



AMC459075

Recording requested by:
Bitter Creek Exploration Inc.

When recorded return to:
Tim Marsh
4750 N. Bonanza Avenue
Tucson, AZ 85749

LOCATION NOTICE FOR LODE MINING CLAIM

NOTICE IS HEREBY GIVEN that the BC 167 lode mining claim has been located by Bitter Creek Exploration Inc., whose current mailing address is 8825 N 23rd Avenue, Suite 100, Phoenix, Arizona 85021. The general course of this claim is north - south and it is situated in Yavapai County, Arizona. This claim is 1500 feet in length and 600 feet in width. This claim runs from the location monument on which this location notice is posted approximately 1490 feet in a northerly direction to the north end line and 10 feet in a southerly direction to the south end line. This claim is marked by six monuments, one at each corner and one at the center of each end line of the claim.

The location monument on which this notice is posted is situated within Section 14, Township 7 North, Range 2 West, Gila and Salt River Meridian, Arizona, and this claim occupies the following Quarter Section(s), Section(s), Township(s), and Range(s):

Quarter Section	Section	Township	Range
<u>NW</u>	<u>14</u>	7 North	2 West
_____	_____	7 North	2 West
_____	_____	7 North	2 West
_____	_____	7 North	2 West

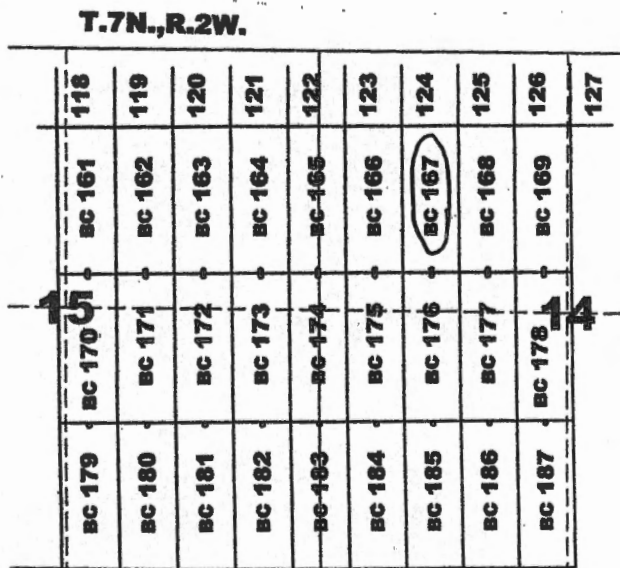
The Northwest corner of this claim is approximately 4436 feet West and 704 feet South of the surveyed southwest corner of Section 12, Township 7 North, Range 2 West, Gila and Salt River Meridian.

DATED AND POSTED on the ground this 15th day of December, 2019.

Curtis Barlow Agent for: Bitter Creek Exploration Inc.
8825 N. 23rd Ave., Ste 100
Phoenix, Arizona 85021

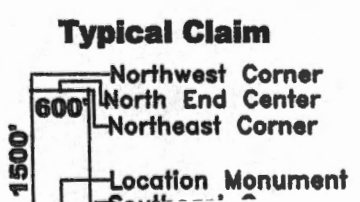
RECEIVED
 BLM/AZ STATE OFFICE
 2019 JAN 21 P 3 30
 PHOENIX, ARIZONA

Claim Map for BC Lode Claim



Scale 1" = 2000'
1:24000

Location Monuments
10' from end lines
unless noted on map.



AMC4-59076

Recording requested by:
Bitter Creek Exploration Inc.

When recorded return to:
Tim Marsh
4750 N. Bonanza Avenue
Tucson, AZ 85749

LOCATION NOTICE FOR LODE MINING CLAIM


NOTICE IS HEREBY GIVEN that the BC 168 lode mining claim has been located by Bitter Creek Exploration Inc., whose current mailing address is 8825 N 23rd Avenue, Suite 100, Phoenix, Arizona 85021. The general course of this claim is north - south and it is situated in Yavapai County, Arizona. This claim is 1500 feet in length and 600 feet in width. This claim runs from the location monument on which this location notice is posted approximately 1490 feet in a northerly direction to the north end line and 10 feet in a southerly direction to the south end line. This claim is marked by six monuments, one at each corner and one at the center of each end line of the claim.

The location monument on which this notice is posted is situated within Section 14, Township 7 North, Range 2 West, Gila and Salt River Meridian, Arizona, and this claim occupies the following Quarter Section(s), Section(s), Township(s), and Range(s):

Quarter Section	Section	Township	Range
<u>NW</u>	<u>14</u>	7 North	2 West
_____	_____	7 North	2 West
_____	_____	7 North	2 West
_____	_____	7 North	2 West

The Northwest corner of this claim is approximately 3836 feet West and 704 feet South of the surveyed southwest corner of Section 12, Township 7 North, Range 2 West, Gila and Salt River Meridian.

DATED AND POSTED on the ground this 15th day of December, 2019.


Curtis Barlow

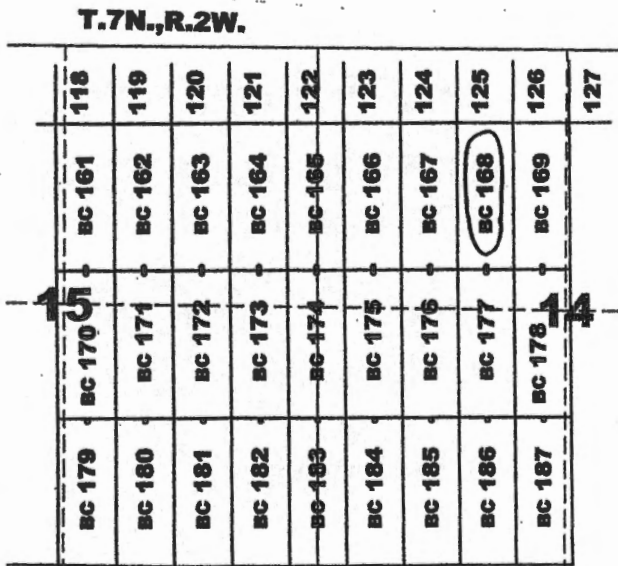
Agent for: Bitter Creek Exploration Inc.
8825 N. 23rd Ave., Ste 100
Phoenix, Arizona 85021

PHOENIX, ARIZONA

2019 JAN 21 P 3 38

RECEIVED
GILMAZ STATE OFFICE

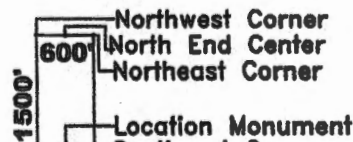
Claim Map for BC Lode Claim



Scale 1" = 2000'
1:24000

Location Monuments
10' from end lines
unless noted on map.

Typical Claim



AMC459071

Recording requested by:
Bitter Creek Exploration Inc.

When recorded return to:
Tim Marsh
4750 N. Bonanza Avenue
Tucson, AZ 85749

LOCATION NOTICE FOR LODE MINING CLAIM

NOTICE IS HEREBY GIVEN that the BC 169 lode mining claim has been located by Bitter Creek Exploration Inc., whose current mailing address is 8825 N 23rd Avenue, Suite 100, Phoenix, Arizona 85021. The general course of this claim is north - south and it is situated in Yavapai County, Arizona. This claim is 1500 feet in length and 600 feet in width. This claim runs from the location monument on which this location notice is posted approximately 1490 feet in a northerly direction to the north end line and 10 feet in a southerly direction to the south end line. This claim is marked by six monuments, one at each corner and one at the center of each end line of the claim.

The location monument on which this notice is posted is situated within Section 14, Township 7 North, Range 2 West, Gila and Salt River Meridian, Arizona, and this claim occupies the following Quarter Section(s), Section(s), Township(s), and Range(s):

Quarter Section	Section	Township	Range
<u>NW</u>	<u>14</u>	7 North	2 West
<u>NE</u>	<u>14</u>	7 North	2 West
_____	_____	7 North	2 West
_____	_____	7 North	2 West

The Northwest corner of this claim is approximately 3236 feet West and 704 feet South of the surveyed southwest corner of Section 12, Township 7 North, Range 2 West, Gila and Salt River Meridian.

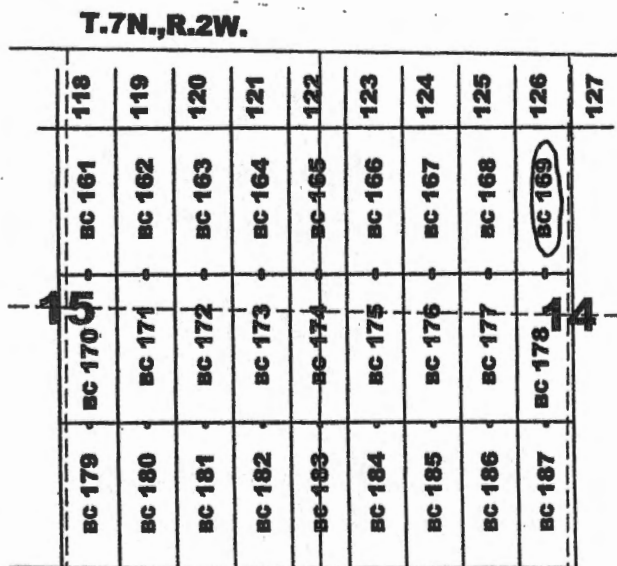
DATED AND POSTED on the ground this 15th day of December, 2019.


Curtis Barlow

Agent for: Bitter Creek Exploration Inc.
8825 N. 23rd Ave., Ste 100
Phoenix, Arizona 85021

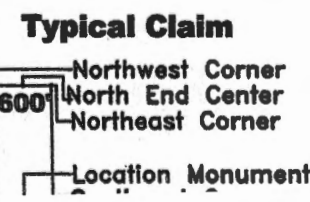
RECEIVED
 BLM AZ STATE OFFICE
 JUN 21 P 3 30
 PHOENIX, ARIZONA

Claim Map for BC Lode Claim



Scale 1" = 2000'
1:24000

Location Monuments
10' from end lines
unless noted on map.



AMC459078

Recording requested by:
Bitter Creek Exploration Inc.

When recorded return to:
Tim Marsh
4750 N. Bonanza Avenue
Tucson, AZ 85749

LOCATION NOTICE FOR LODE MINING CLAIM

NOTICE IS HEREBY GIVEN that the BC 170 lode mining claim has been located by Bitter Creek Exploration Inc., whose current mailing address is 8825 N 23rd Avenue, Suite 100, Phoenix, Arizona 85021. The general course of this claim is north - south and it is situated in Yavapai County, Arizona. This claim is 1500 feet in length and 600 feet in width. This claim runs from the location monument on which this location notice is posted approximately 10 feet in a northerly direction to the north end line and 1490 feet in a southerly direction to the south end line. This claim is marked by six monuments, one at each corner and one at the center of each end line of the claim.

The location monument on which this notice is posted is situated within Section 15, Township 7 North, Range 2 West, Gila and Salt River Meridian, Arizona, and this claim occupies the following Quarter Section(s), Section(s), Township(s), and Range(s):

Quarter Section	Section	Township	Range
<u>NW</u>	<u>15</u>	7 North	2 West
<u>NE</u>	<u>15</u>	7 North	2 West
<u>SW</u>	<u>15</u>	7 North	2 West
<u>SE</u>	<u>15</u>	7 North	2 West

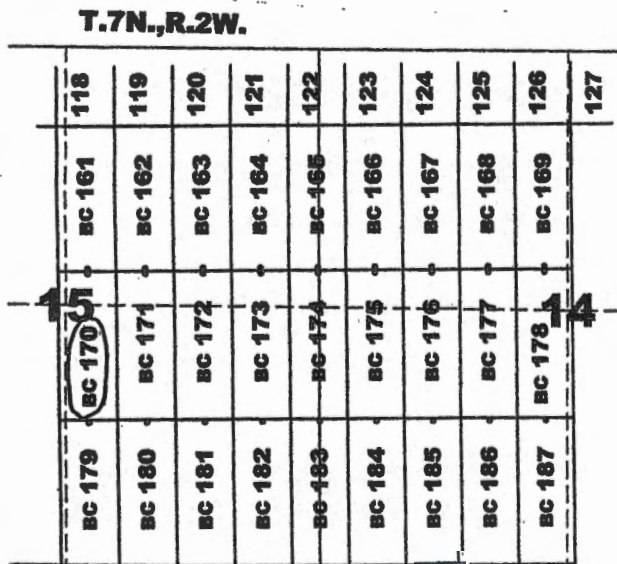
The Northwest corner of this claim is approximately 8036 feet West and 2204 feet South of the surveyed southwest corner of Section 12, Township 7 North, Range 2 West, Gila and Salt River Meridian.

DATED AND POSTED on the ground this 21st day of December, 2019.

Curtis Barlow Agent for: Bitter Creek Exploration Inc.
8825 N. 23rd Ave., Ste 100
Phoenix, Arizona 85021

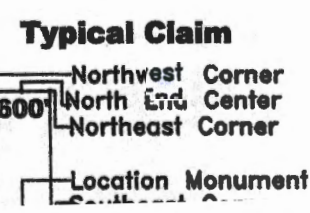
RECEIVED
 BLM-AZ STATE OFFICE
 2020 JAN 21 P 3 39
 PHOENIX, ARIZONA

Claim Map for BC Lode Claim



Scale 1" = 2000'
1:24000

Location Monuments
10' from end lines
unless noted on map.



AN C 4 5 9 0 7 9

Recording requested by:
Bitter Creek Exploration Inc.

When recorded return to:
Tim Marsh
4750 N. Bonanza Avenue
Tucson, AZ 85749

LOCATION NOTICE FOR LODE MINING CLAIM

NOTICE IS HEREBY GIVEN that the BC 171 lode mining claim has been located by Bitter Creek Exploration Inc., whose current mailing address is 8825 N 23rd Avenue, Suite 100, Phoenix, Arizona 85021. The general course of this claim is north - south and it is situated in Yavapai County, Arizona. This claim is 1500 feet in length and 600 feet in width. This claim runs from the location monument on which this location notice is posted approximately 10 feet in a northerly direction to the north end line and 1490 feet in a southerly direction to the south end line. This claim is marked by six monuments, one at each corner and one at the center of each end line of the claim.

The location monument on which this notice is posted is situated within Section 15, Township 7 North, Range 2 West, Gila and Salt River Meridian, Arizona, and this claim occupies the following Quarter Section(s), Section(s), Township(s), and Range(s):

Quarter Section	Section	Township	Range
<u>NE</u>	<u>15</u>	7 North	2 West
<u>SE</u>	<u>15</u>	7 North	2 West
_____	_____	7 North	2 West
_____	_____	7 North	2 West

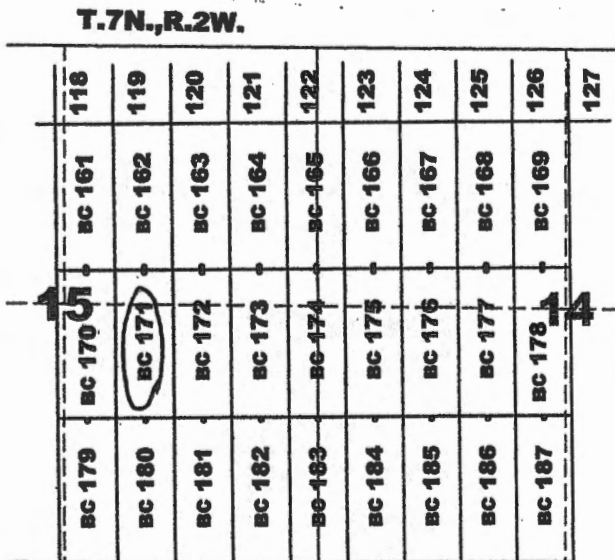
The Northwest corner of this claim is approximately 7436 feet West and 2204 feet South of the surveyed southwest corner of Section 12, Township 7 North, Range 2 West, Gila and Salt River Meridian.

DATED AND POSTED on the ground this 21st day of December, 2019.

Curtis Barlow Agent for: Bitter Creek Exploration Inc.
8825 N. 23rd Ave., Ste 100
Phoenix, Arizona 85021

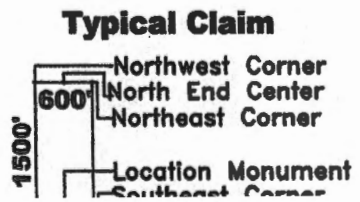
RECEIVED
 BIRMINGHAM STATE OFFICE
 2020 JAN 21 P 3 39
 PHOENIX, ARIZONA

Claim Map for BC Lode Claim



Scale 1" = 2000'
1:24000

Location Monuments
10' from end lines
unless noted on map.



AMC459080

Recording requested by:
Bitter Creek Exploration Inc.

When recorded return to:
Tim Marsh
4750 N. Bonanza Avenue
Tucson, AZ 85749

LOCATION NOTICE FOR LODE MINING CLAIM

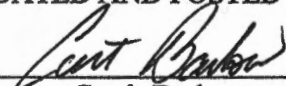
NOTICE IS HEREBY GIVEN that the BC 172 lode mining claim has been located by Bitter Creek Exploration Inc., whose current mailing address is 8825 N 23rd Avenue, Suite 100, Phoenix, Arizona 85021. The general course of this claim is north - south and it is situated in Yavapai County, Arizona. This claim is 1500 feet in length and 600 feet in width. This claim runs from the location monument on which this location notice is posted approximately 10 feet in a northerly direction to the north end line and 1490 feet in a southerly direction to the south end line. This claim is marked by six monuments, one at each corner and one at the center of each end line of the claim.

The location monument on which this notice is posted is situated within Section 15, Township 7 North, Range 2 West, Gila and Salt River Meridian, Arizona, and this claim occupies the following Quarter Section(s), Section(s), Township(s), and Range(s):

Quarter Section	Section	Township	Range
<u>NE</u>	<u>15</u>	7 North	2 West
<u>SE</u>	<u>15</u>	7 North	2 West
_____	_____	7 North	2 West
_____	_____	7 North	2 West

The Northwest corner of this claim is approximately 6836 feet West and 2204 feet South of the surveyed southwest corner of Section 12, Township 7 North, Range 2 West, Gila and Salt River Meridian.

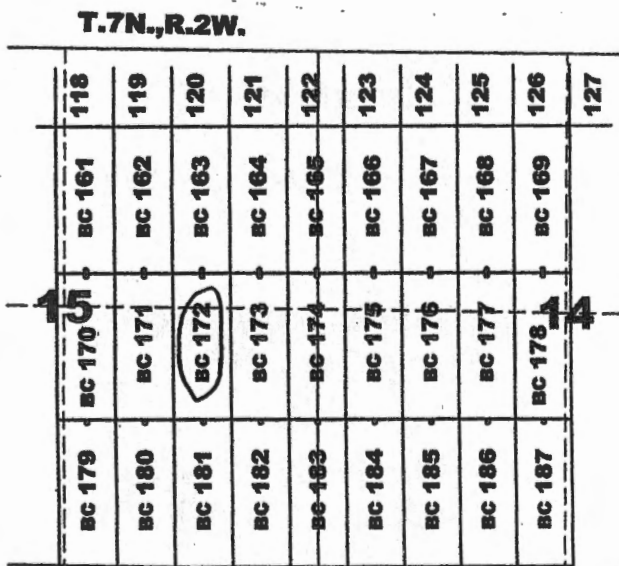
DATED AND POSTED on the ground this 21st day of December, 2019.


Curtis Barlow

Agent for: Bitter Creek Exploration Inc.
8825 N. 23rd Ave., Ste 100
Phoenix, Arizona 85021

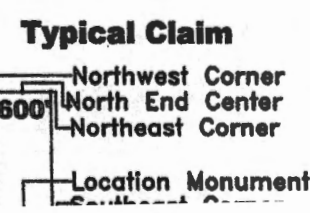
RECEIVED
 DEPARTMENT OF REVENUE
 PHOENIX, ARIZONA
 JUN 21 10 39 AM

Claim Map for BC Lode Claim



Scale 1" = 2000'
1:24000

Location Monuments
10' from end lines
unless noted on map.



AMC459081

Recording requested by:
Bitter Creek Exploration Inc.

When recorded return to:
Tim Marsh
4750 N. Bonanza Avenue
Tucson, AZ 85749

LOCATION NOTICE FOR LODE MINING CLAIM

NOTICE IS HEREBY GIVEN that the BC 173 lode mining claim has been located by Bitter Creek Exploration Inc., whose current mailing address is 8825 N 23rd Avenue, Suite 100, Phoenix, Arizona 85021. The general course of this claim is north - south and it is situated in Yavapai County, Arizona. This claim is 1500 feet in length and 600 feet in width. This claim runs from the location monument on which this location notice is posted approximately 10 feet in a northerly direction to the north end line and 1490 feet in a southerly direction to the south end line. This claim is marked by six monuments, one at each corner and one at the center of each end line of the claim.

The location monument on which this notice is posted is situated within Section 15, Township 7 North, Range 2 West, Gila and Salt River Meridian, Arizona, and this claim occupies the following Quarter Section(s), Section(s), Township(s), and Range(s):

Quarter Section	Section	Township	Range
<u>NE</u>	<u>15</u>	7 North	2 West
<u>SE</u>	<u>15</u>	7 North	2 West
_____	_____	7 North	2 West
_____	_____	7 North	2 West

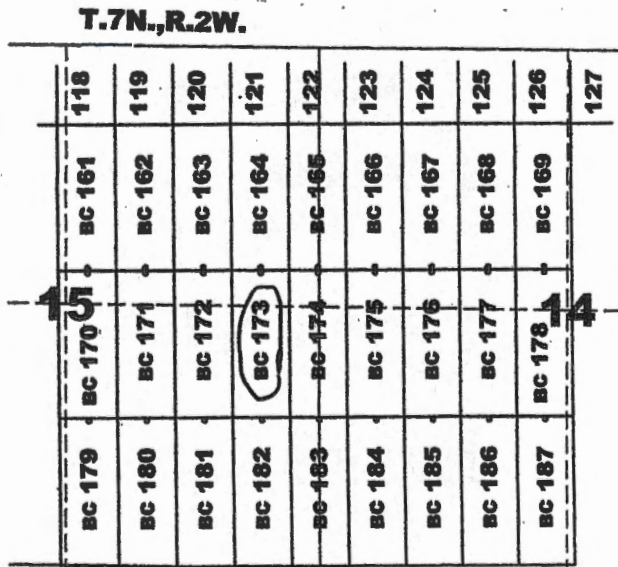
The Northwest corner of this claim is approximately 6236 feet West and 2204 feet South of the surveyed southwest corner of Section 12, Township 7 North, Range 2 West, Gila and Salt River Meridian.

DATED AND POSTED on the ground this 21st day of December, 2019.

Curt Barlow Agent for: Bitter Creek Exploration Inc.
Curtis Barlow 8825 N. 23rd Ave., Ste 100
Phoenix, Arizona 85021

Claim Map for BC Lode Claim

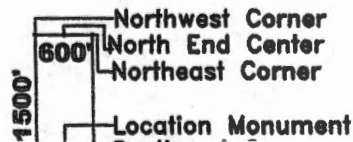
RECEIVED
 CLIMATE STATE OFFICE
 2019 JAN 21 P 3 39
 PHOENIX, ARIZONA



Scale 1" = 2000'
1:24000

Location Monuments
10' from end lines
unless noted on map.

Typical Claim



AMC459082

Recording requested by:
Bitter Creek Exploration Inc.

When recorded return to:
Tim Marsh
4750 N. Bonanza Avenue
Tucson, AZ 85749

LOCATION NOTICE FOR LODE MINING CLAIM

NOTICE IS HEREBY GIVEN that the BC 174 lode mining claim has been located by Bitter Creek Exploration Inc., whose current mailing address is 8825 N 23rd Avenue, Suite 100, Phoenix, Arizona 85021. The general course of this claim is north - south and it is situated in Yavapai County, Arizona. This claim is 1500 feet in length and 600 feet in width. This claim runs from the location monument on which this location notice is posted approximately 10 feet in a northerly direction to the north end line and 1490 feet in a southerly direction to the south end line. This claim is marked by six monuments, one at each corner and one at the center of each end line of the claim.

The location monument on which this notice is posted is situated within Section 15, Township 7 North, Range 2 West, Gila and Salt River Meridian, Arizona, and this claim occupies the following Quarter Section(s), Section(s), Township(s), and Range(s):

Quarter Section	Section	Township	Range
<u>NE</u>	<u>15</u>	7 North	2 West
<u>SE</u>	<u>15</u>	7 North	2 West
<u>NW</u>	<u>14</u>	7 North	2 West
<u>SW</u>	<u>14</u>	7 North	2 West

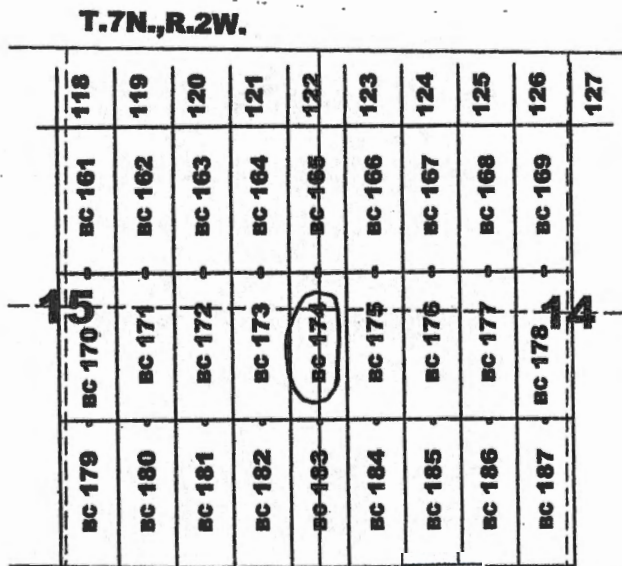
The Northwest corner of this claim is approximately 5636 feet West and 2204 feet South of the surveyed southwest corner of Section 12, Township 7 North, Range 2 West, Gila and Salt River Meridian.

DATED AND POSTED on the ground this 21st day of December, 2019.

Curtis Barlow Agent for: Bitter Creek Exploration Inc.
Curtis Barlow 8825 N. 23rd Ave., Ste 100
Phoenix, Arizona 85021

RECEIVED
 BLM AZ STATE OFFICE
 2019 JAN 21 PM 3:39
 PHOENIX, ARIZONA

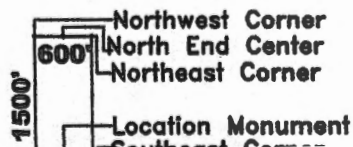
Claim Map for BC Lode Claim



Scale 1" = 2000'
1:24000

Location Monuments
10' from end lines
unless noted on map.

Typical Claim



AN0459083

Recording requested by:
Bitter Creek Exploration Inc.

When recorded return to:
Tim Marsh
4750 N. Bonanza Avenue
Tucson, AZ 85749

LOCATION NOTICE FOR LODE MINING CLAIM

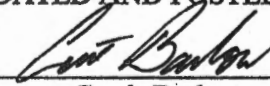
NOTICE IS HEREBY GIVEN that the BC 175 lode mining claim has been located by Bitter Creek Exploration Inc., whose current mailing address is 8825 N 23rd Avenue, Suite 100, Phoenix, Arizona 85021. The general course of this claim is north - south and it is situated in Yavapai County, Arizona. This claim is 1500 feet in length and 600 feet in width. This claim runs from the location monument on which this location notice is posted approximately 10 feet in a northerly direction to the north end line and 1490 feet in a southerly direction to the south end line. This claim is marked by six monuments, one at each corner and one at the center of each end line of the claim.

The location monument on which this notice is posted is situated within Section 14, Township 7 North, Range 2 West, Gila and Salt River Meridian, Arizona, and this claim occupies the following Quarter Section(s), Section(s), Township(s), and Range(s):

Quarter Section	Section	Township	Range
<u>NW</u>	<u>14</u>	7 North	2 West
<u>SW</u>	<u>14</u>	7 North	2 West
_____	_____	7 North	2 West
_____	_____	7 North	2 West

The Northwest corner of this claim is approximately 5036 feet West and 2204 feet South of the surveyed southwest corner of Section 12, Township 7 North, Range 2 West, Gila and Salt River Meridian.

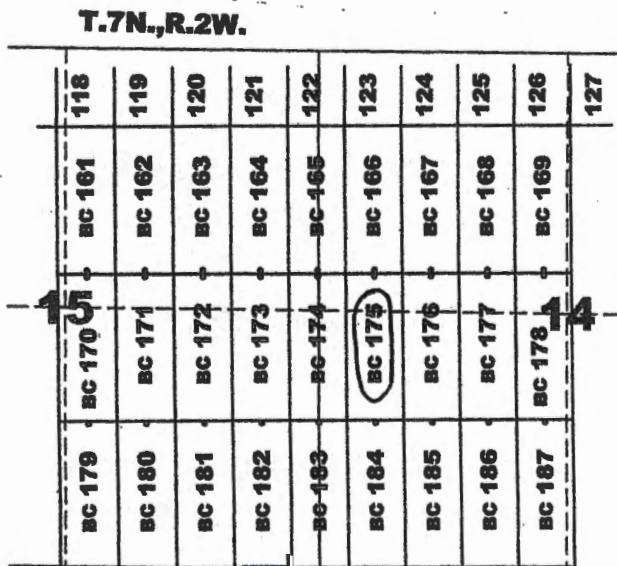
DATED AND POSTED on the ground this 15th day of December, 2019.


Curtis Barlow

Agent for: Bitter Creek Exploration Inc.
8825 N. 23rd Ave., Ste 100
Phoenix, Arizona 85021

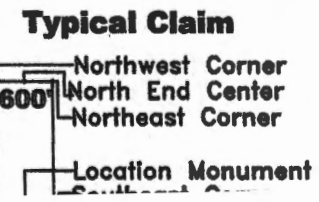
RECEIVED
 DEPT. OF STATE OFFICE
 2020 JAN 21 P 3:39
 PHOENIX, ARIZONA

Claim Map for BC Lode Claim



Scale 1" = 2000'
1:24000

Location Monuments
10' from end lines
unless noted on map.



AMC459084

Recording requested by:
Bitter Creek Exploration Inc.

When recorded return to:
Tim Marsh
4750 N. Bonanza Avenue
Tucson, AZ 85749

LOCATION NOTICE FOR LODE MINING CLAIM

NOTICE IS HEREBY GIVEN that the BC 176 lode mining claim has been located by Bitter Creek Exploration Inc., whose current mailing address is 8825 N 23rd Avenue, Suite 100, Phoenix, Arizona 85021. The general course of this claim is north - south and it is situated in Yavapai County, Arizona. This claim is 1500 feet in length and 600 feet in width. This claim runs from the location monument on which this location notice is posted approximately 10 feet in a northerly direction to the north end line and 1490 feet in a southerly direction to the south end line. This claim is marked by six monuments, one at each corner and one at the center of each end line of the claim.

The location monument on which this notice is posted is situated within Section 14, Township 7 North, Range 2 West, Gila and Salt River Meridian, Arizona, and this claim occupies the following Quarter Section(s), Section(s), Township(s), and Range(s):

Quarter Section	Section	Township	Range
<u>NW</u>	<u>14</u>	7 North	2 West
<u>SW</u>	<u>14</u>	7 North	2 West
_____	_____	7 North	2 West
_____	_____	7 North	2 West

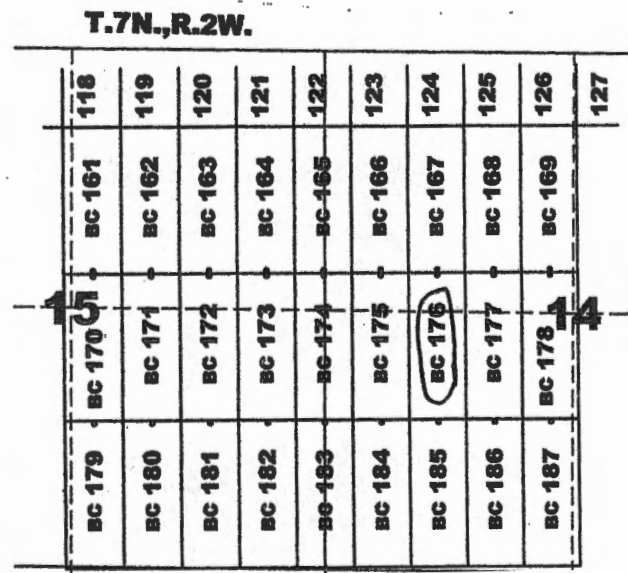
The Northwest corner of this claim is approximately 4436 feet West and 2204 feet South of the surveyed southwest corner of Section 12, Township 7 North, Range 2 West, Gila and Salt River Meridian.

DATED AND POSTED on the ground this 15th day of December, 2019.

Curtis Barlow Agent for: Bitter Creek Exploration Inc.
8825 N. 23rd Ave., Ste 100
Phoenix, Arizona 85021

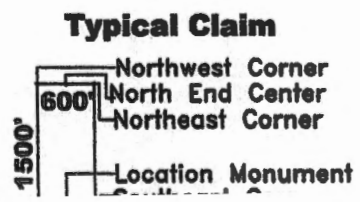
RECEIVED
 BLM & STATE OFFICE
 2019 JAN 21 P 3 39
 PHOENIX, ARIZONA

Claim Map for BC Lode Claim



Scale 1" = 2000'
1:24000

Location Monuments
10' from end lines
unless noted on map.



AMC459085

Recording requested by:
Bitter Creek Exploration Inc.

When recorded return to:
Tim Marsh
4750 N. Bonanza Avenue
Tucson, AZ 85749

LOCATION NOTICE FOR LODE MINING CLAIM

NOTICE IS HEREBY GIVEN that the BC 177 lode mining claim has been located by Bitter Creek Exploration Inc., whose current mailing address is 8825 N 23rd Avenue, Suite 100, Phoenix, Arizona 85021. The general course of this claim is north - south and it is situated in Yavapai County, Arizona. This claim is 1500 feet in length and 600 feet in width. This claim runs from the location monument on which this location notice is posted approximately 10 feet in a northerly direction to the north end line and 1490 feet in a southerly direction to the south end line. This claim is marked by six monuments, one at each corner and one at the center of each end line of the claim.

The location monument on which this notice is posted is situated within Section 14, Township 7 North, Range 2 West, Gila and Salt River Meridian, Arizona, and this claim occupies the following Quarter Section(s), Section(s), Township(s), and Range(s):

Quarter Section	Section	Township	Range
<u>NW</u>	<u>14</u>	7 North	2 West
<u>SW</u>	<u>14</u>	7 North	2 West
_____	_____	7 North	2 West
_____	_____	7 North	2 West

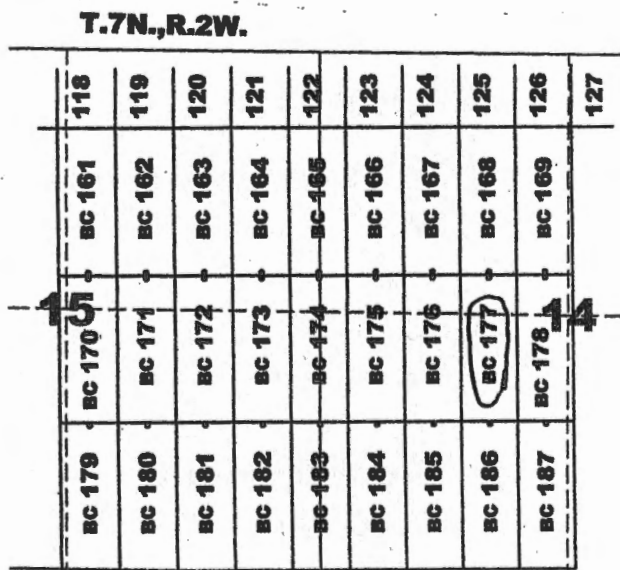
The Northwest corner of this claim is approximately 3836 feet West and 2204 feet South of the surveyed southwest corner of Section 12, Township 7 North, Range 2 West, Gila and Salt River Meridian.

DATED AND POSTED on the ground this 15th day of December, 2019.

Curt Barlow Agent for: Bitter Creek Exploration Inc.
8825 N. 23rd Ave., Ste 100
Phoenix, Arizona 85021

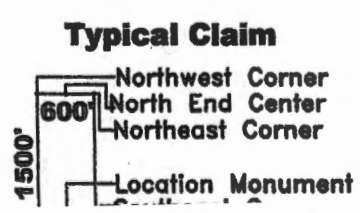
RECEIVED
 BLM AZ STATE OFFICE
 2019 JAN 21 P 3:39
 PHOENIX, ARIZONA

Claim Map for BC Lode Claim



Scale 1" = 2000'
1:24000

Location Monuments
10' from end lines
unless noted on map.



AMC459086

Recording requested by:
Bitter Creek Exploration Inc.

When recorded return to:
Tim Marsh
4750 N. Bonanza Avenue
Tucson, AZ 85749

LOCATION NOTICE FOR LODE MINING CLAIM

NOTICE IS HEREBY GIVEN that the BC 178 lode mining claim has been located by Bitter Creek Exploration Inc., whose current mailing address is 8825 N 23rd Avenue, Suite 100, Phoenix, Arizona 85021. The general course of this claim is north - south and it is situated in Yavapai County, Arizona. This claim is 1500 feet in length and 600 feet in width. This claim runs from the location monument on which this location notice is posted approximately 10 feet in a northerly direction to the north end line and 1490 feet in a southerly direction to the south end line. This claim is marked by six monuments, one at each corner and one at the center of each end line of the claim.

The location monument on which this notice is posted is situated within Section 14, Township 7 North, Range 2 West, Gila and Salt River Meridian, Arizona, and this claim occupies the following Quarter Section(s), Section(s), Township(s), and Range(s):

Quarter Section	Section	Township	Range
<u>NW</u>	<u>14</u>	7 North	2 West
<u>NE</u>	<u>14</u>	7 North	2 West
<u>SW</u>	<u>14</u>	7 North	2 West
<u>SE</u>	<u>14</u>	7 North	2 West

The Northwest corner of this claim is approximately 3236 feet West and 2204 feet South of the surveyed southwest corner of Section 12, Township 7 North, Range 2 West, Gila and Salt River Meridian.

DATED AND POSTED on the ground this 15th day of December, 2019.

Curtis Barlow
Curtis Barlow

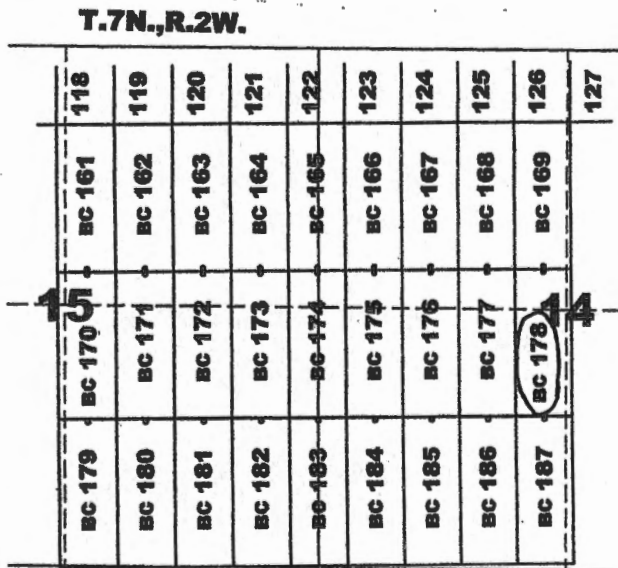
Agent for: Bitter Creek Exploration Inc.
8825 N. 23rd Ave., Ste 100
Phoenix, Arizona 85021

PHOENIX ARIZONA

2019 JUN 21 P 3 39

RECEIVED
BLM AZ STATE OFFICE

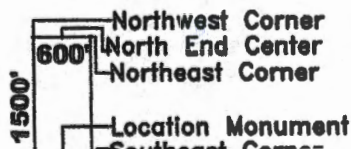
Claim Map for BC Lode Claim



Scale 1" = 2000'
1:24000

Location Monuments
10' from end lines
unless noted on map.

Typical Claim



AN0459087

Recording requested by:
Bitter Creek Exploration Inc.

When recorded return to:
Tim Marsh
4750 N. Bonanza Avenue
Tucson, AZ 85749

LOCATION NOTICE FOR LODE MINING CLAIM

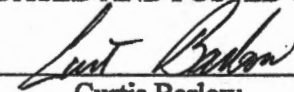
NOTICE IS HEREBY GIVEN that the BC 179 lode mining claim has been located by Bitter Creek Exploration Inc., whose current mailing address is 8825 N 23rd Avenue, Suite 100, Phoenix, Arizona 85021. The general course of this claim is north - south and it is situated in Yavapai County, Arizona. This claim is 1500 feet in length and 600 feet in width. This claim runs from the location monument on which this location notice is posted approximately 10 feet in a northerly direction to the north end line and 1490 feet in a southerly direction to the south end line. This claim is marked by six monuments, one at each corner and one at the center of each end line of the claim.

The location monument on which this notice is posted is situated within Section 15, Township 7 North, Range 2 West, Gila and Salt River Meridian, Arizona, and this claim occupies the following Quarter Section(s), Section(s), Township(s), and Range(s):

Quarter Section	Section	Township	Range
<u>SW</u>	<u>15</u>	7 North	2 West
<u>SE</u>	<u>15</u>	7 North	2 West
<u>NW</u>	<u>22</u>	7 North	2 West
<u>NE</u>	<u>22</u>	7 North	2 West

The Northwest corner of this claim is approximately 8036 feet West and 3704 feet South of the surveyed southwest corner of Section 12, Township 7 North, Range 2 West, Gila and Salt River Meridian.

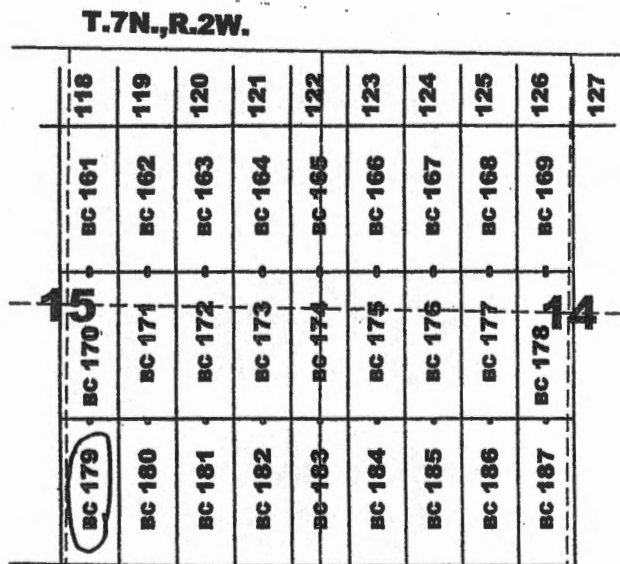
DATED AND POSTED on the ground this 28th day of December, 2019.


Curtis Barlow

Agent for: Bitter Creek Exploration Inc.
8825 N. 23rd Ave., Ste 100
Phoenix, Arizona 85021

RECEIVED
 DEWAL STATE OFFICE
 2020 JAN 21 P 3 39
 PHOENIX, ARIZONA

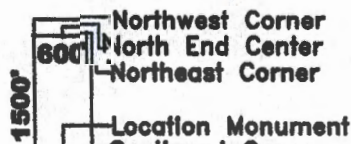
Claim Map for BC Lode Claim



Scale 1" = 2000'
1:24000

Location Monuments
10' from end lines
unless noted on map.

Typical Claim



AMC459088

Recording requested by:
Bitter Creek Exploration Inc.

When recorded return to:
Tim Marsh
4750 N. Bonanza Avenue
Tucson, AZ 85749

LOCATION NOTICE FOR LODE MINING CLAIM

NOTICE IS HEREBY GIVEN that the BC 180 lode mining claim has been located by Bitter Creek Exploration Inc., whose current mailing address is 8825 N 23rd Avenue, Suite 100, Phoenix, Arizona 85021. The general course of this claim is north - south and it is situated in Yavapai County, Arizona. This claim is 1500 feet in length and 600 feet in width. This claim runs from the location monument on which this location notice is posted approximately 10 feet in a northerly direction to the north end line and 1490 feet in a southerly direction to the south end line. This claim is marked by six monuments, one at each corner and one at the center of each end line of the claim.

The location monument on which this notice is posted is situated within Section 15, Township 7 North, Range 2 West, Gila and Salt River Meridian, Arizona, and this claim occupies the following Quarter Section(s), Section(s), Township(s), and Range(s):

Quarter Section	Section	Township	Range
<u>SE</u>	<u>15</u>	7 North	2 West
<u>NE</u>	<u>22</u>	7 North	2 West
_____	_____	7 North	2 West
_____	_____	7 North	2 West

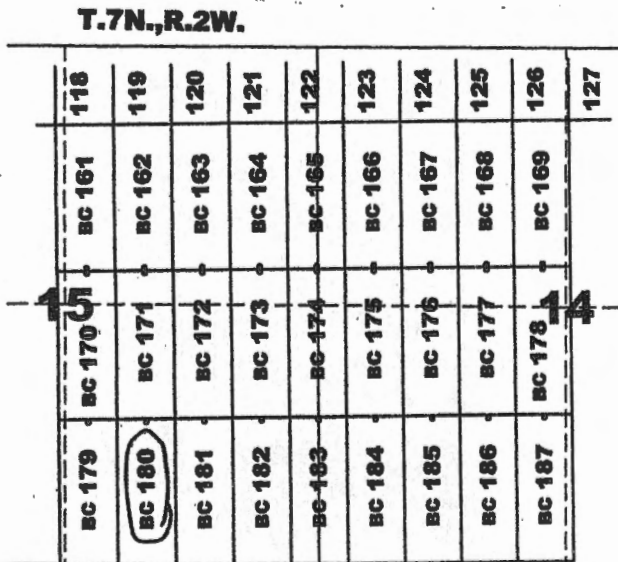
The Northwest corner of this claim is approximately 7436 feet West and 3704 feet South of the surveyed southwest corner of Section 12, Township 7 North, Range 2 West, Gila and Salt River Meridian.

DATED AND POSTED on the ground this 21st day of December, 2019.

Curtis Barlow Agent for: Bitter Creek Exploration Inc.
Curtis Barlow 8825 N. 23rd Ave., Ste 100
Phoenix, Arizona 85021

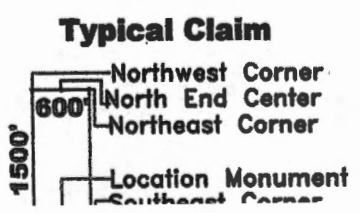
RECEIVED
 GILMA STATE OFFICE
 2019 JAN 21 P 3 39
 PHOENIX-ARIZONA

Claim Map for BC Lode Claim



Scale 1" = 2000'
1:24000

Location Monuments
10' from end lines
unless noted on map.



AMC459089

Recording requested by:
Bitter Creek Exploration Inc.

When recorded return to:
Tim Marsh
4750 N. Bonanza Avenue
Tucson, AZ 85749

LOCATION NOTICE FOR LODE MINING CLAIM

NOTICE IS HEREBY GIVEN that the BC 181 lode mining claim has been located by Bitter Creek Exploration Inc., whose current mailing address is 8825 N 23rd Avenue, Suite 100, Phoenix, Arizona 85021. The general course of this claim is north - south and it is situated in Yavapai County, Arizona. This claim is 1500 feet in length and 600 feet in width. This claim runs from the location monument on which this location notice is posted approximately 10 feet in a northerly direction to the north end line and 1490 feet in a southerly direction to the south end line. This claim is marked by six monuments, one at each corner and one at the center of each end line of the claim.

The location monument on which this notice is posted is situated within Section 15, Township 7 North, Range 2 West, Gila and Salt River Meridian, Arizona, and this claim occupies the following Quarter Section(s), Section(s), Township(s), and Range(s):

Quarter Section	Section	Township	Range
<u>SE</u>	<u>15</u>	7 North	2 West
<u>NE</u>	<u>22</u>	7 North	2 West
_____	_____	7 North	2 West
_____	_____	7 North	2 West

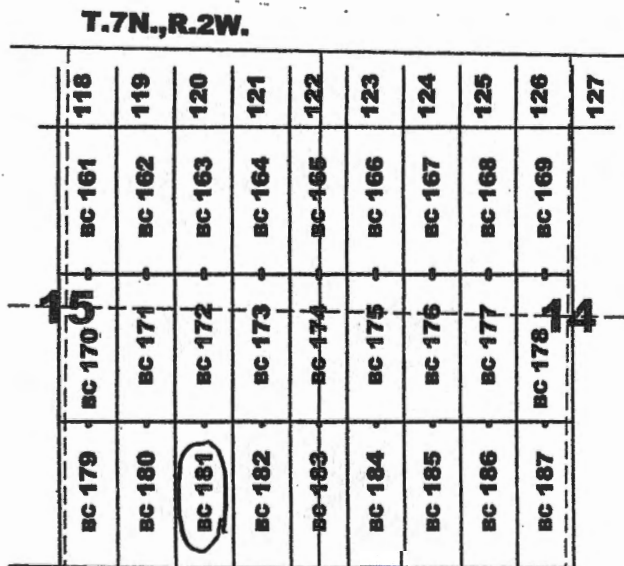
The Northwest corner of this claim is approximately 6836 feet West and 3704 feet South of the surveyed southwest corner of Section 12, Township 7 North, Range 2 West, Gila and Salt River Meridian.

DATED AND POSTED on the ground this 21st day of December, 2019.

Curtis Barlow Agent for: Bitter Creek Exploration Inc.
8825 N. 23rd Ave., Ste 100
Phoenix, Arizona 85021

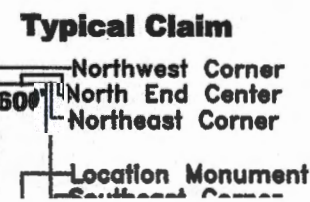
RECEIVED
 BLM/AZ STATE OFFICE
 PHOENIX, ARIZONA
 2020 JAN 21 P 3:39

Claim Map for BC Lode Claim



Scale 1" = 2000'
1:24000

Location Monuments
10' from end lines
unless noted on map.



AMC459090

Recording requested by:
Bitter Creek Exploration Inc.

When recorded return to:
Tim Marsh
4750 N. Bonanza Avenue
Tucson, AZ 85749

LOCATION NOTICE FOR LODE MINING CLAIM

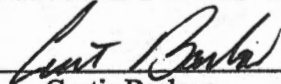
NOTICE IS HEREBY GIVEN that the BC 182 lode mining claim has been located by Bitter Creek Exploration Inc., whose current mailing address is 8825 N 23rd Avenue, Suite 100, Phoenix, Arizona 85021. The general course of this claim is north - south and it is situated in Yavapai County, Arizona. This claim is 1500 feet in length and 600 feet in width. This claim runs from the location monument on which this location notice is posted approximately 10 feet in a northerly direction to the north end line and 1490 feet in a southerly direction to the south end line. This claim is marked by six monuments, one at each corner and one at the center of each end line of the claim.

The location monument on which this notice is posted is situated within Section 15, Township 7 North, Range 2 West, Gila and Salt River Meridian, Arizona, and this claim occupies the following Quarter Section(s), Section(s), Township(s), and Range(s):

Quarter Section	Section	Township	Range
<u>SE</u>	<u>15</u>	7 North	2 West
_____	_____	7 North	2 West
_____	_____	7 North	2 West
_____	_____	7 North	2 West

The Northwest corner of this claim is approximately 6236 feet West and 3704 feet South of the surveyed southwest corner of Section 12, Township 7 North, Range 2 West, Gila and Salt River Meridian.

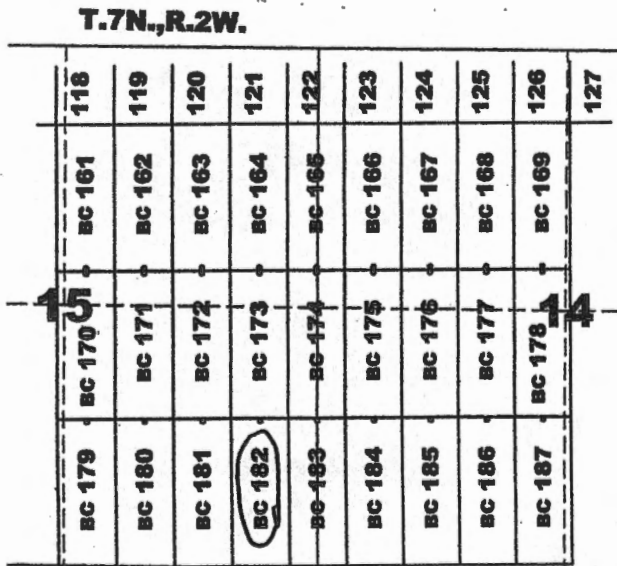
DATED AND POSTED on the ground this 21st day of December, 2019.


Curtis Barlow

Agent for: Bitter Creek Exploration Inc.
8825 N. 23rd Ave., Ste 100
Phoenix, Arizona 85021

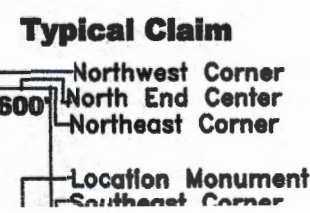
Claim Map for BC Lode Claim

RECEIVED
 BLM AZ STATE OFFICE
 2019 JAN 21 P 3 39
 PHOENIX, ARIZONA



Scale 1" = 2000'
1:24000

Location Monuments
10' from end lines
unless noted on map.



ANCI459091

Recording requested by:
Bitter Creek Exploration Inc.

When recorded return to:
Tim Marsh
4750 N. Bonanza Avenue
Tucson, AZ 85749

LOCATION NOTICE FOR LODE MINING CLAIM

NOTICE IS HEREBY GIVEN that the BC 183 lode mining claim has been located by Bitter Creek Exploration Inc., whose current mailing address is 8825 N 23rd Avenue, Suite 100, Phoenix, Arizona 85021. The general course of this claim is north - south and it is situated in Yavapai County, Arizona. This claim is 1500 feet in length and 600 feet in width. This claim runs from the location monument on which this location notice is posted approximately 10 feet in a northerly direction to the north end line and 1490 feet in a southerly direction to the south end line. This claim is marked by six monuments, one at each corner and one at the center of each end line of the claim.

The location monument on which this notice is posted is situated within Section 14, Township 7 North, Range 2 West, Gila and Salt River Meridian, Arizona, and this claim occupies the following Quarter Section(s), Section(s), Township(s), and Range(s):

Quarter Section	Section	Township	Range
<u>SE</u>	<u>15</u>	7 North	2 West
<u>SW</u>	<u>14</u>	7 North	2 West
_____	_____	7 North	2 West
_____	_____	7 North	2 West

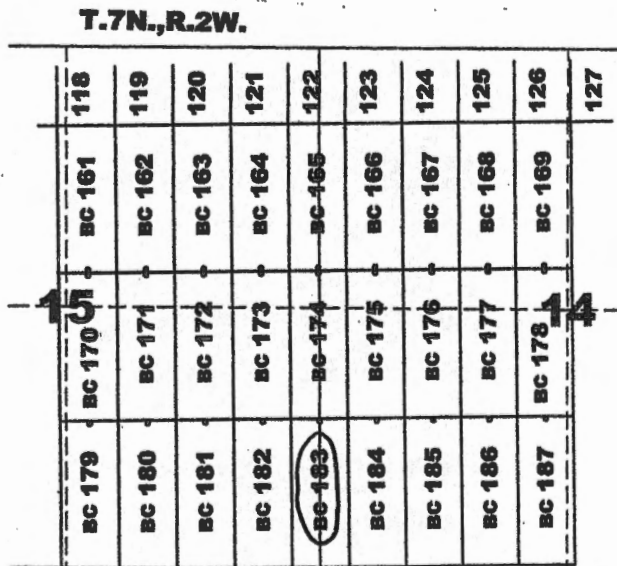
The Northwest corner of this claim is approximately 5636 feet West and 3704 feet South of the surveyed southwest corner of Section 12, Township 7 North, Range 2 West, Gila and Salt River Meridian.

DATED AND POSTED on the ground this 21st day of December, 2019.

Curtis Barlow Agent for: Bitter Creek Exploration Inc.
8825 N. 23rd Ave., Ste 100
Phoenix, Arizona 85021

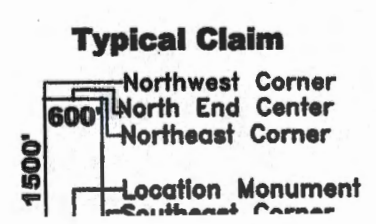
RECEIVED
 BILMAZ STATE OFFICE
 2020 JAN 21 P 3:39
 PHOENIX, ARIZONA

Claim Map for BC Lode Claim



Scale 1" = 2000'
1:24000

Location Monuments
10' from end lines
unless noted on map.



AMC459092

Recording requested by:
Bitter Creek Exploration Inc.

When recorded return to:
Tim Marsh
4750 N. Bonanza Avenue
Tucson, AZ 85749

LOCATION NOTICE FOR LODE MINING CLAIM

NOTICE IS HEREBY GIVEN that the BC 184 lode mining claim has been located by Bitter Creek Exploration Inc., whose current mailing address is 8825 N 23rd Avenue, Suite 100, Phoenix, Arizona 85021. The general course of this claim is north - south and it is situated in Yavapai County, Arizona. This claim is 1500 feet in length and 600 feet in width. This claim runs from the location monument on which this location notice is posted approximately 10 feet in a northerly direction to the north end line and 1490 feet in a southerly direction to the south end line. This claim is marked by six monuments, one at each corner and one at the center of each end line of the claim.

The location monument on which this notice is posted is situated within Section 14, Township 7 North, Range 2 West, Gila and Salt River Meridian, Arizona, and this claim occupies the following Quarter Section(s), Section(s), Township(s), and Range(s):

Quarter Section	Section	Township	Range
<u>SW</u>	<u>14</u>	7 North	2 West
_____	_____	7 North	2 West
_____	_____	7 North	2 West
_____	_____	7 North	2 West

The Northwest corner of this claim is approximately 5036 feet West and 3704 feet South of the surveyed southwest corner of Section 12, Township 7 North, Range 2 West, Gila and Salt River Meridian.

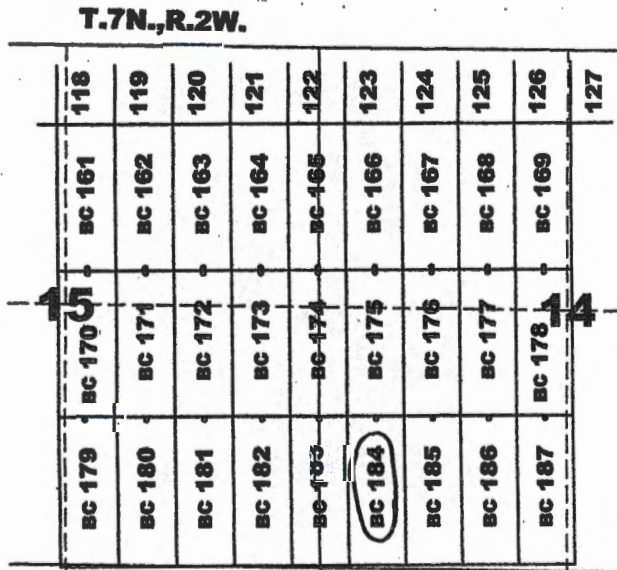
DATED AND POSTED on the ground this 28th day of December, 2019.

Curt Barlow
Curtis Barlow

Agent for: Bitter Creek Exploration Inc.
8825 N. 23rd Ave., Ste 100
Phoenix, Arizona 85021

RECEIVED
 BUREAU OF LAND MANAGEMENT
 PHOENIX, ARIZONA
 2019 JAN 21 P 3:39


Claim Map for BC Lode Claim



Scale 1" = 2000'
1:24000

Location Monuments
10' from end lines
unless noted on map.

Typical Claim



AMC459093

Recording requested by:
Bitter Creek Exploration Inc.

When recorded return to:
Tim Marsh
4750 N. Bonanza Avenue
Tucson, AZ 85749

LOCATION NOTICE FOR LODE MINING CLAIM

NOTICE IS HEREBY GIVEN that the BC 185 lode mining claim has been located by Bitter Creek Exploration Inc., whose current mailing address is 8825 N 23rd Avenue, Suite 100, Phoenix, Arizona 85021. The general course of this claim is north - south and it is situated in Yavapai County, Arizona. This claim is 1500 feet in length and 600 feet in width. This claim runs from the location monument on which this location notice is posted approximately 10 feet in a northerly direction to the north end line and 1490 feet in a southerly direction to the south end line. This claim is marked by six monuments, one at each corner and one at the center of each end line of the claim.

The location monument on which this notice is posted is situated within Section 14, Township 7 North, Range 2 West, Gila and Salt River Meridian, Arizona, and this claim occupies the following Quarter Section(s), Section(s), Township(s), and Range(s):

Quarter Section	Section	Township	Range
<u>SW</u>	<u>14</u>	7 North	2 West
_____	_____	7 North	2 West
_____	_____	7 North	2 West
_____	_____	7 North	2 West

The Northwest corner of this claim is approximately 4436 feet West and 3704 feet South of the surveyed southwest corner of Section 12, Township 7 North, Range 2 West, Gila and Salt River Meridian.

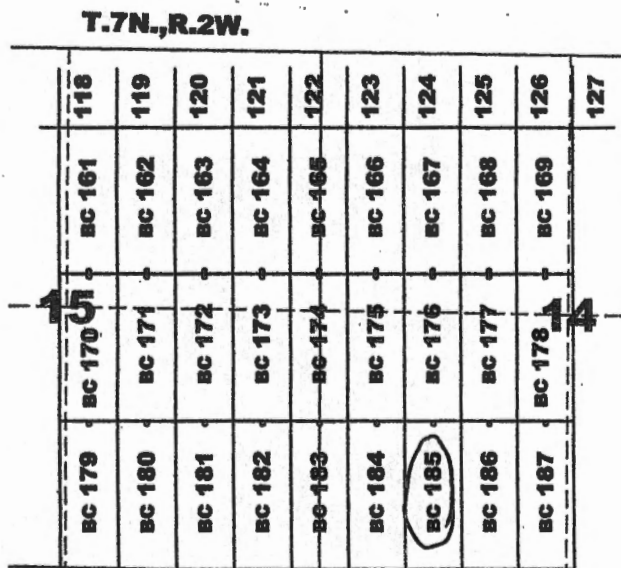
DATED AND POSTED on the ground this 28th day of December, 2019.

Curtis Barlow
Curtis Barlow

Agent for: Bitter Creek Exploration Inc.
8825 N. 23rd Ave., Ste 100
Phoenix, Arizona 85021

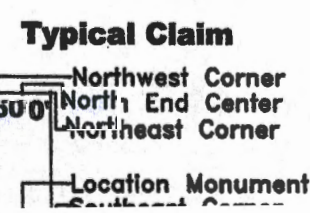
RECEIVED
 BLM/AZ STATE OFFICE
 2020 JAN 21 P 3 39
 PHOENIX, ARIZONA

Claim Map for BC Lode Claim



Scale 1" = 2000'
1:24000

Location Monuments
10' from end lines
unless noted on map.



AMC459094

Recording requested by:
Bitter Creek Exploration Inc.

When recorded return to:
Tim Marsh
4750 N. Bonanza Avenue
Tucson, AZ 85749

LOCATION NOTICE FOR LODE MINING CLAIM

NOTICE IS HEREBY GIVEN that the BC 186 lode mining claim has been located by Bitter Creek Exploration Inc., whose current mailing address is 8825 N 23rd Avenue, Suite 100, Phoenix, Arizona 85021. The general course of this claim is north - south and it is situated in Yavapai County, Arizona. This claim is 1500 feet in length and 600 feet in width. This claim runs from the location monument on which this location notice is posted approximately 10 feet in a northerly direction to the north end line and 1490 feet in a southerly direction to the south end line. This claim is marked by six monuments, one at each corner and one at the center of each end line of the claim.

The location monument on which this notice is posted is situated within Section 14, Township 7 North, Range 2 West, Gila and Salt River Meridian, Arizona, and this claim occupies the following Quarter Section(s), Section(s), Township(s), and Range(s):

Quarter Section	Section	Township	Range
<u>SW</u>	<u>14</u>	7 North	2 West
_____	_____	7 North	2 West
_____	_____	7 North	2 West
_____	_____	7 North	2 West

The Northwest corner of this claim is approximately 3836 feet West and 3704 feet SOUTH of the surveyed southwest corner of Section 12, Township 7 North, Range 2 West, Gila and Salt River Meridian.

DATED AND POSTED on the ground this 28th day of December, 2019.

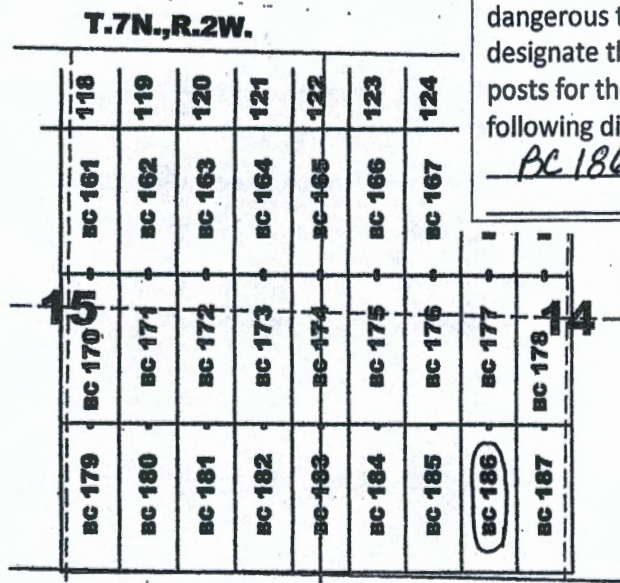
Curtis Barlow
Curtis Barlow

Agent for: Bitter Creek Exploration Inc.
8825 N. 23rd Ave., Ste 100
Phoenix, Arizona 85021

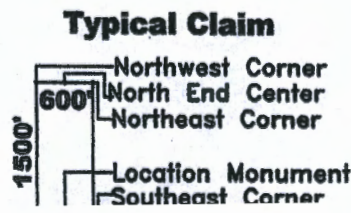
RECEIVED
 BLM AZ STATE OFFICE
 2020 JAN 21 10 31 AM
 PHOENIX ARIZONA

Claim Map for BC Lode Claim

BC Lode Claim Witness Post Locations: Witness posts were used due to treacherous terrain and/or private land, in areas where it was impractical and/or dangerous to continue. Posts are properly marked to designate their right place (AZ 3243 Sec 13). Witness posts for the following corners are located at the following distances from their true positions:
BC 186: SE Corner 600' West



Location Monuments
10' from end lines
unless noted on map.



AHC459095

Recording requested by:
Bitter Creek Exploration Inc.

When recorded return to:
Tim Marsh
4750 N. Bonanza Avenue
Tucson, AZ 85749

LOCATION NOTICE FOR LODE MINING CLAIM

NOTICE IS HEREBY GIVEN that the BC 187 lode mining claim has been located by Bitter Creek Exploration Inc., whose current mailing address is 8825 N 23rd Avenue, Suite 100, Phoenix, Arizona 85021. The general course of this claim is north - south and it is situated in Yavapai County, Arizona. This claim is 1500 feet in length and 600 feet in width. This claim runs from the location monument on which this location notice is posted approximately 10 feet in a northerly direction to the north end line and 1490 feet in a southerly direction to the south end line. This claim is marked by six monuments, one at each corner and one at the center of each end line of the claim.

The location monument on which this notice is posted is situated within Section 14, Township 7 North, Range 2 West, Gila and Salt River Meridian, Arizona, and this claim occupies the following Quarter Section(s), Section(s), Township(s), and Range(s):

Quarter Section	Section	Township	Range
<u>SW</u>	<u>14</u>	7 North	2 West
<u>SE</u>	<u>14</u>	7 North	2 West
_____	_____	7 North	2 West
_____	_____	7 North	2 West

The Northwest corner of this claim is approximately 3236 feet West and 3704 feet South of the surveyed southwest corner of Section 12, Township 7 North, Range 2 West, Gila and Salt River Meridian.

DATED AND POSTED on the ground this 28th day of December, 2019.

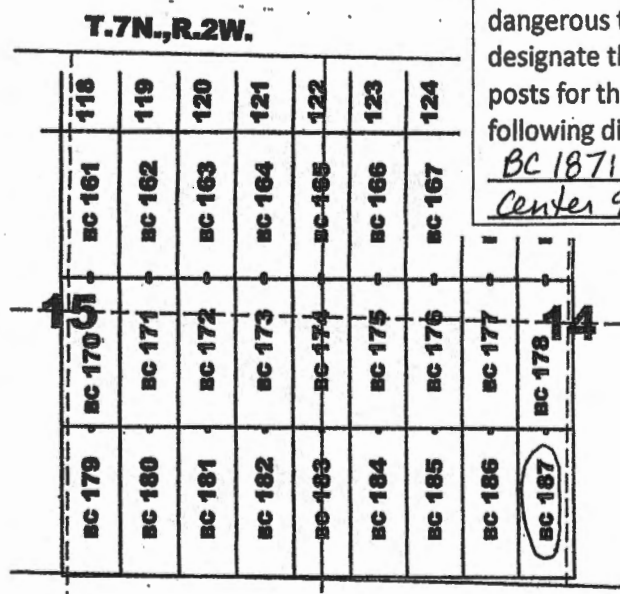
Curt Barlow
Curtis Barlow

Agent for: Bitter Creek Exploration Inc.
8825 N. 23rd Ave., Ste 100
Phoenix, Arizona 85021

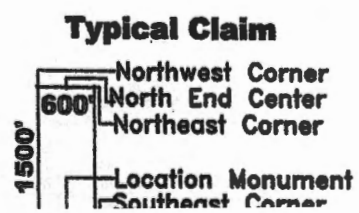
RECEIVED
 ALH AZ STATE OFFICE
 2020 JAN 21 P 3:08
 PHOENIX ARIZONA

Claim Map for BC Lode Claim

BC Lode Claim Witness Post Locations: Witness posts were used due to treacherous terrain and/or private land, in areas where it was impractical and/or dangerous to continue. Posts are properly marked to designate their right place (AZ 3243 Sec 13). Witness posts for the following corners are located at the following distances from their true positions:
BC 187 SW corner 600' West, S End
Center 900' West, SE Corner 1200' West



Location Monuments
10' from end lines
unless noted on map.



AMC459096

Date and Time Run:
1/27/2020 1:31:35 PM

DEPARTMENT OF THE INTERIOR
BUREAU OF LAND MANAGEMENT
Case Recordation
Geographic Report with Land

Disposition is equal to **AUTHORIZED , CANCELLED , EXPIRED , PENDING , REJECTED , RELINQUISHED , WITHDRAWN**
and Meridian Township Range Section is equal to **14 0070N 0020W 002 , 14 0070N 0020W 003 , 14 0070N 0020W 004 , 14 0070N 0020W 005 , 14 0070N 0020W 008 , 14 0070N 0020W 009 , 14 0070N 0020W 010 , 14 0070N 0020W 011 , 14 0070N 0020W 012 , 14 0070N 0020W 013 , 14 0070N 0020W 014 , 14 0070N 0020W 015 , 14 0070N 0020W 016 , 14 0070N 0020W 022**
and Admin State is equal to **AZ**

NO WARRANTY IS MADE BY BLM
FOR USE OF THE DATA FOR
PURPOSES NOT INTENDED BY BLM

DEPARTMENT OF THE INTERIOR
BUREAU OF LAND MANAGEMENT
Case Recordation
Geographic Report with Land

Admin State: AZ
Geo State: AZ

Serial Number	Total Case Acres:	Casetype	Case Disp	Mer	Twp	Rng	Sec	Sur Type	Sur Nr	Suf	Subdivision	Act Pend
AZA 011037	1.070	281001	AUTHORIZED	14	0070N	0020W	009	ALIQ			SWSW;	
AZA 019329	66.000	282201	AUTHORIZED					ALIQ			W2,NE;	
AZA 034521	1.000	380913	EXPIRED					ALIQ			SE;	
AZA 036694	0.480	285003	AUTHORIZED					ALIQ			SWSW;	
AZPHX 0083587	13.800	285003	AUTHORIZED					ALIQ			S2N2,N2SW;	

Serial Number	Total Case Acres:	Casetype	Case Disp	Mer	Twp	Rng	Sec	Sur Type	Sur Nr	Suf	Subdivision	Act Pend
AZA 019329	66.000	282201	AUTHORIZED	14	0070N	0020W	010	ALIQ			N2;	
AZA 034521	1.000	380913	EXPIRED					ALIQ			SW;	
AZPHX 0083587	13.800	285003	AUTHORIZED					ALIQ			S2N2;	

Serial Number	Total Case Acres:	Casetype	Case Disp	Mer	Twp	Rng	Sec	Sur Type	Sur Nr	Suf	Subdivision	Act Pend
AZA 019329	66.000	282201	AUTHORIZED	14	0070N	0020W	011	ALIQ			NW;	
	66.000							MNR		1	NWNWNE;	
AZA 025480	10,656.000	231106	AUTHORIZED					FF			PART NENE,E2SENE;	
AZA 037210	1.000	380913	PENDING					FF			NE;	
AZPHX 0083587	13.800	285003	AUTHORIZED					ALIQ			NWNE,NW;	

Serial Number	Total Case Acres:	Casetype	Case Disp	Mer	Twp	Rng	Sec	Sur Type	Sur Nr	Suf	Subdivision	Act Pend
AZA 025480	10,656.000	231106	AUTHORIZED	14	0070N	0020W	012	ALIQ			N2,NESW,SE;	
	10,656.000							FF			PART W2SW,SESW;	

Serial Number	Total Case Acres:	Casetype	Case Disp	Mer	Twp	Rng	Sec	Sur Type	Sur Nr	Suf	Subdivision	Act Pend
AZA 025480	10,656.000	231106	AUTHORIZED	14	0070N	0020W	013	ALIQ			N2NE,SENE;	
	10,656.000							FF		1	PART SWNE,E2NW;	
	10,656.000							FF		2	PART W2SE;	
AZA 031882	1.000	293200	EXPIRED					FF			PORTION OF;	
AZA 033800	1.000	293200	EXPIRED					FF			PORTION OF;	

Serial Number	Total Case Acres:	Casetype	Case Disp	Mer	Twp	Rng	Sec	Sur Type	Sur Nr	Suf	Subdivision	Act Pend
AZA 031882	1.000	293200	EXPIRED	14	0070N	0020W	014	FF			PORTION OF;	
AZA 033800	1.000	293200	EXPIRED					FF			PORTION OF;	

Serial Number	Total Case Acres:	Casetype	Case Disp	Mer	Twp	Rng	Sec	Sur Type	Sur Nr	Suf	Subdivision	Act Pend
AZA 031882	1.000	293200	EXPIRED	14	0070N	0020W	015	FF			PORTION OF;	
AZA 033800	1.000	293200	EXPIRED					FF			PORTION OF;	

Serial Number	Total Case Acres:	Casetype	Case Disp	Mer	Twp	Rng	Sec	Sur Type	Sur Nr	Suf	Subdivision	Act Pend
AZA 031882	1.000	293200	EXPIRED	14	0070N	0020W	022	FF			PORTION OF;	
AZA 033800	1.000	293200	EXPIRED					FF			PORTION OF;	

TOWNSHIP 7 NORTH RANGE 2 WEST OF THE GILA AND SALT RIVER MERIDIAN, ARIZONA

YAVAPAI / MARICOPA COUNTY
HASSAYAMPA FIELD OFFICE

STATUS OF PUBLIC DOMAIN
LAND AND MINERAL TITLES



INDEX TO SEGREGATED TRACTS				
RESURVEY TRACT NO	ORIGINAL SURVEY			
	T	R	SEC	SUBDIVISION

FOR ORDERS AFFECTING DISPOSAL OR USE OF UNIDENTIFIED LANDS WITHDRAWN FOR CLASSIFICATION, MINERALS, WATER AND/OR OTHER PUBLIC PURPOSES, REFER TO INDEX OF MISCELLANEOUS DOCUMENTS.

MDS 234 NW
235 SW

CURRENT TO	TA	GSR Mer
4-10-2014	ACAD	T 7 N R 2 W